




* 0 0 B R E A K 0 0 *



www.aisimc.com

**ADVANCED
IMAGING
SYSTEMS**

An Information
Management Company

City of Charlotte – Planning Dept. Scanning Rezoning Files

Petition # _____

Document type:

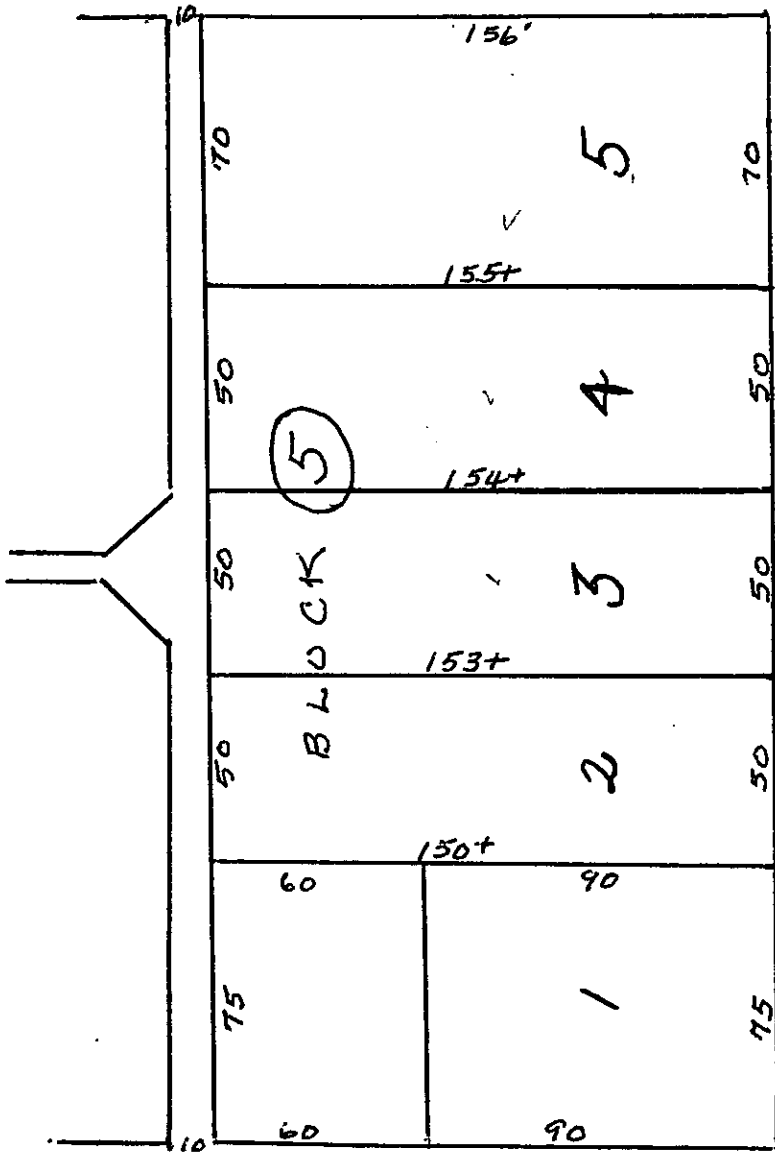
- Applications
- Correspondence
- Department Comments
- Land Use Consistency
 - Mail Info
 - Mapping
 - Other
- Site Plans



* 0 0 B R E A K 0 0 *


PARK

W. SIXTH ST.



60

SYCAMORE ST.



Scale:
1" = 50'

PORTION OF
MAP OF IRWIN PARK
Subdivision

(MAP BOOK 195, p. 663)

(TAX MAP 4-15)

W. FIFTH ST.

