




* 0 0 B R E A K 0 0 *



**ADVANCED
IMAGING
SYSTEMS**

www.aisimc.com

An Information
Management Company

City of Charlotte – Planning Dept. Scanning Rezoning Files

Petition # _____

Document type:

- Applications
- Correspondence
- Department Comments
- Land Use Consistency
 - Mail Info
 - Mapping
 - Other
- Site Plans



* 0 0 B R E A K 0 0 *

DOCKET ITEM NO. _____

3/4 vote rule invoked: Yes No



CHARLOTTE-MECKLENBURG PLANNING COMMISSION

CITY HALL
600 EAST TRADE STREET
CHARLOTTE, NORTH CAROLINA

WILLIAM E. McINTYRE
Planning Director


PETITION NO. 66-74 PRESENT ZONING CLASSIFICATION I-1

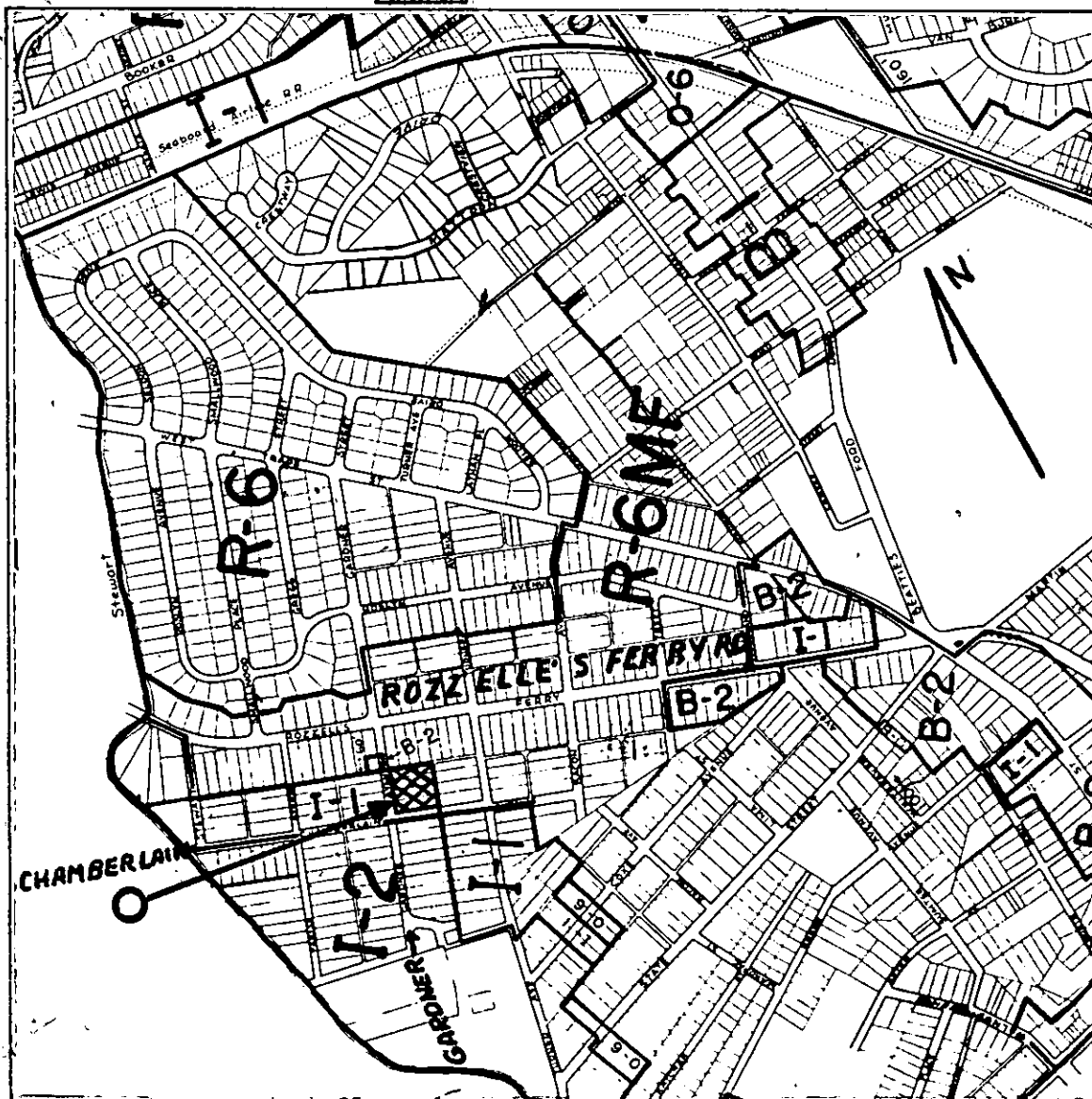
PETITIONER W. CARL EWING REQUESTED ZONING CLASSIFICATION R-6MFH

HEARING DATE AUGUST 22, 1966

LOCATION 4 LOTS ON THE NORTHEAST CORNER OF GARDNER AVE. AND CHAMBERLAIN AVE. (EACH 50' X 195')

ZONING MAP

 -- INDICATES PROPERTY PROPOSED FOR CHANGE



SCALE: 1" = 800'