



* 0 0 B R E A K 0 0 *



**ADVANCED
IMAGING
SYSTEMS**

www.aisimc.com

An Information
Management Company

City of Charlotte – Planning Dept. Scanning Rezoning Files

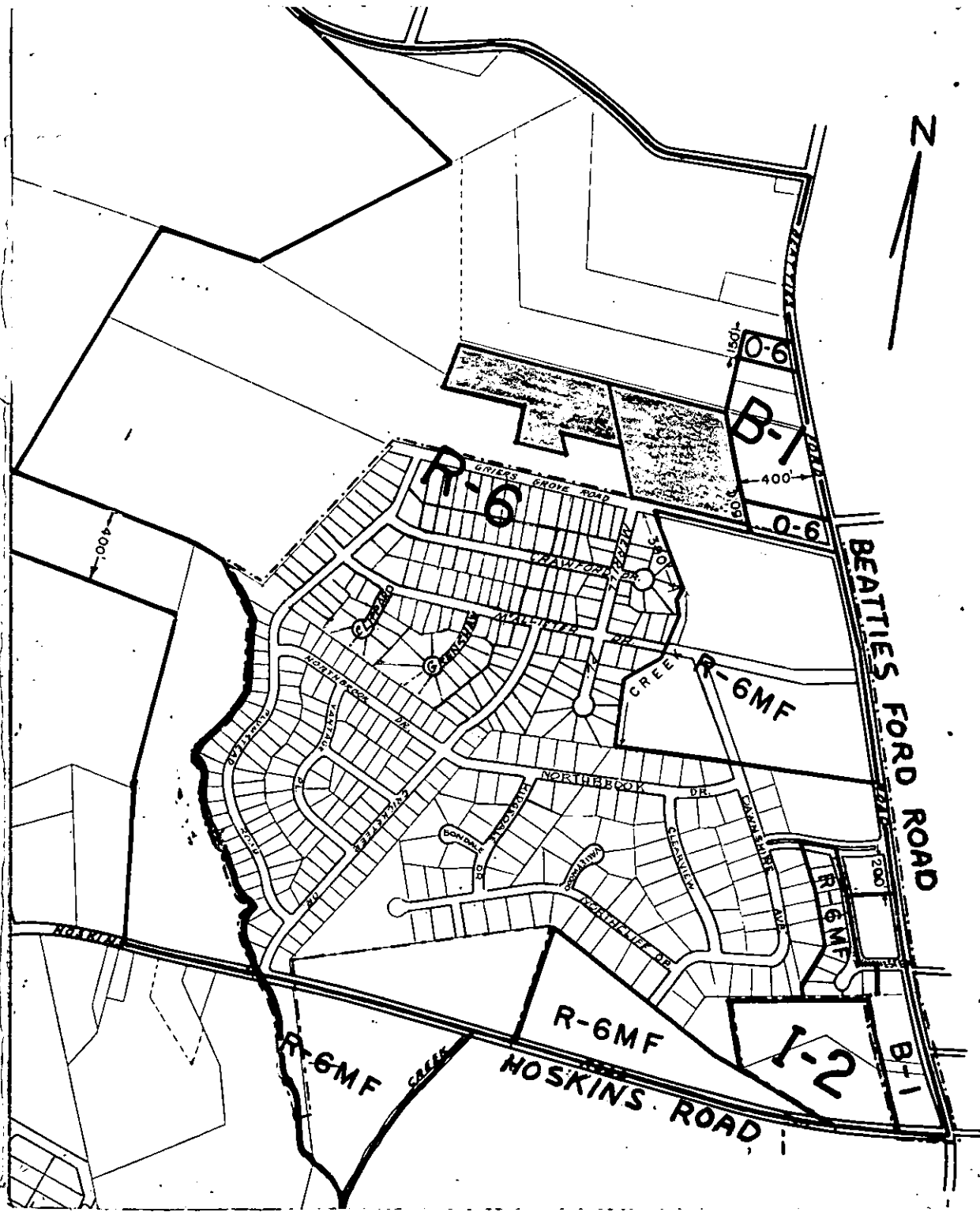
Petition # _____

Document type:



- Applications
- Correspondence
- Department Comments
- Land Use Consistency
 - Mail Info
 - Mapping
 - Other
- Site Plans



* 0 0 B R E A K 0 0 *



CHARLOTTE-MECKLENBURG PLANNING COMMISSION
 RECOMMENDATIONS ON PETITION NO. 66-96

-  RECOMMEND NO CHANGE
-  RECOMMEND CHANGING FROM R-6 TO R-6MF

DOCKET ITEM NO. _____

3/4 RULE INVOKED: YES _____ NO _____



CHARLOTTE-MECKLENBURG PLANNING COMMISSION

CITY HALL
600 EAST TRADE STREET
CHARLOTTE, NORTH CAROLINA

WILLIAM E. McINTYRE

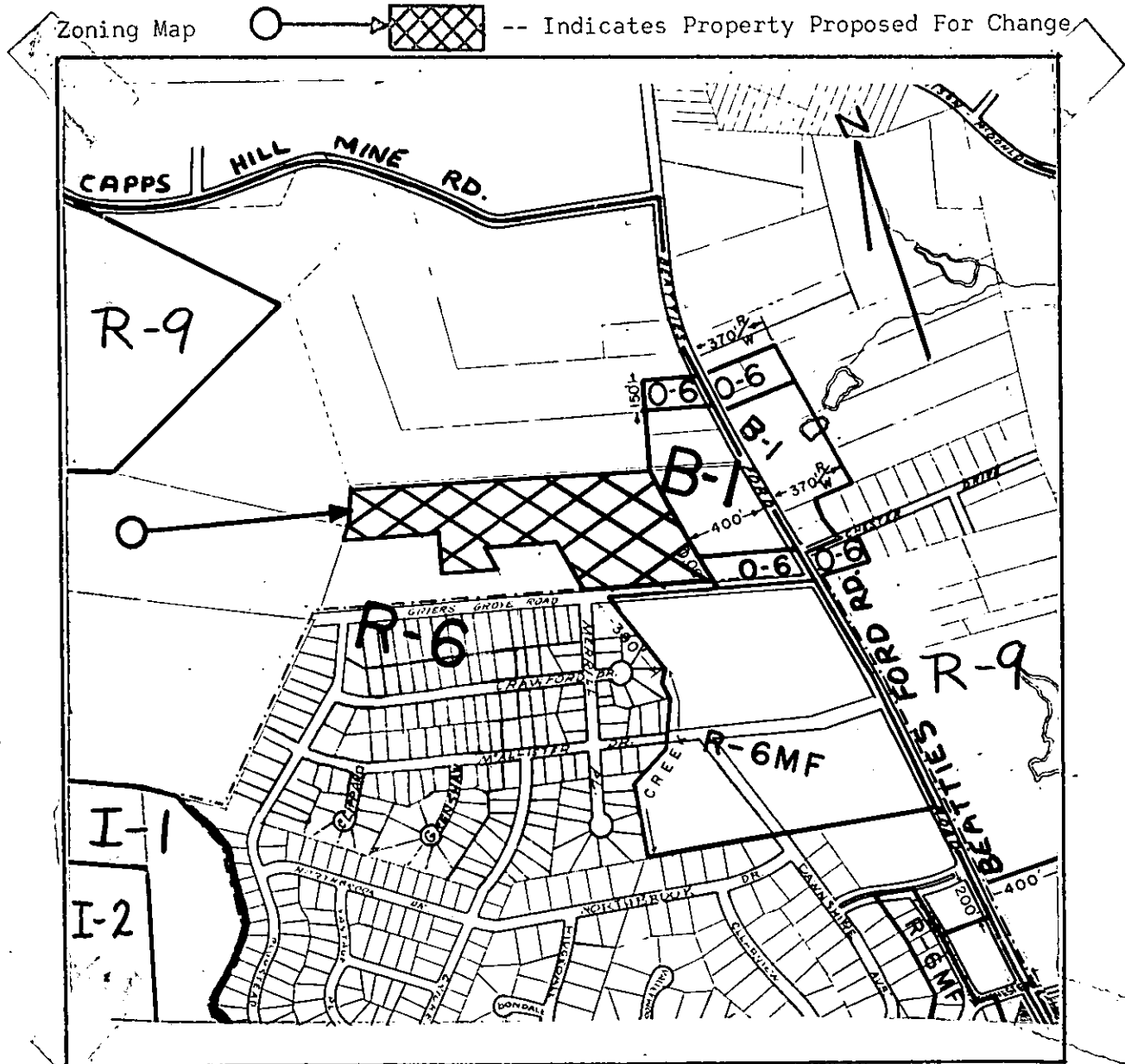
Planning Director

PETITION NO. 66-96 PRESENT ZONING CLASSIFICATION R-6

PETITIONER McDaniel Jackson REQUESTED ZONING CLASSIFICATION R-6MF

HEARING DATE December 19, 1966

LOCATION A 15 acre tract of land fronting 680 feet on the north side of Grier's Grove Road beginning 400 feet west of Beatties Ford Road.



SCALE: 1" = 800'