



* 0 0 B R E A K 0 0 *



**ADVANCED
IMAGING
SYSTEMS**

www.aisimc.com

An Information
Management Company

City of Charlotte – Planning Dept. Scanning Rezoning Files


Petition # _____

Document type:

- Applications
- Correspondence
- Department Comments
- Land Use Consistency
 - Mail Info
 - Mapping
 - Other
- Site Plans



* 0 0 B R E A K 0 0 *



DOCKET ITEM NO. _____

3/4 RULE INVOKED: YES _____ NO

Protest Filed.

CHARLOTTE-MECKLENBURG PLANNING COMMISSION

CITY HALL

600 EAST TRADE STREET

CHARLOTTE, NORTH CAROLINA

WILLIAM E. McINTYRE

Planning Director

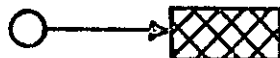
PETITION NO. 67-32 PRESENT ZONING CLASSIFICATION R-9

PETITIONER K. O. Hobbs REQUESTED ZONING CLASSIFICATION R-9MF

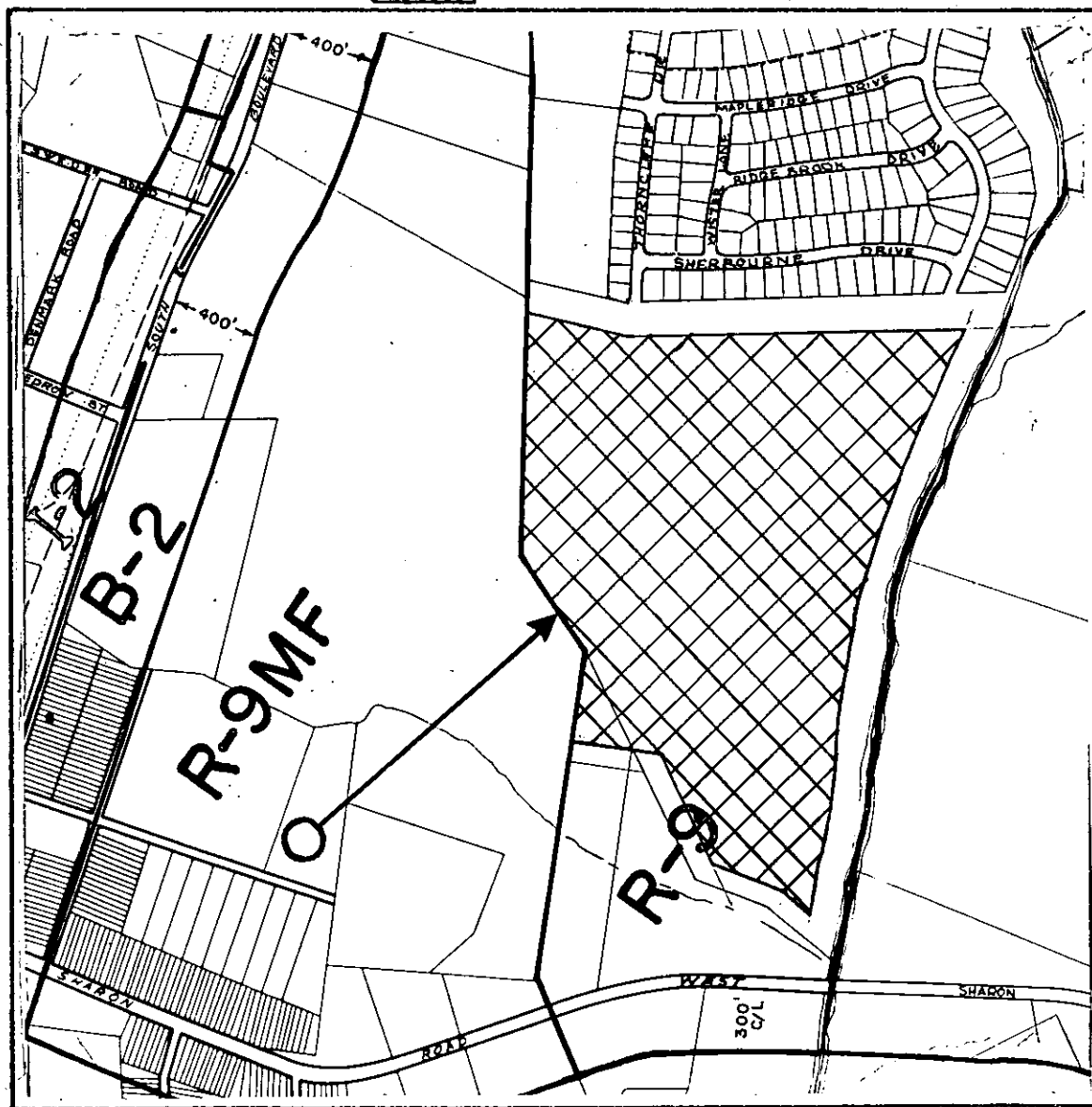
HEARING DATE June 19, 1967

LOCATION East of Pineville Road, west of Sugar Creek, north of Sharon Road West

Zoning Map



-- Indicates Property Proposed For Change



SCALE: 1" = 800'