



* 0 0 B R E A K 0 0 *



**ADVANCED
IMAGING
SYSTEMS**

www.aisinc.com

An Information
Management Company

City of Charlotte – Planning Dept. Scanning Rezoning Files


Petition # _____

Document type:

- Applications
- Correspondence
- Department Comments
- Land Use Consistency
 - Mail Info
 - Mapping
 - Other
 - Site Plans



* 0 0 B R E A K 0 0 *



DOCKET ITEM NO. _____

Attached # 7

3/4 RULE INVOKED: YES NO _____

CHARLOTTE-MECKLENBURG PLANNING COMMISSION

CITY HALL
600 EAST TRADE STREET
CHARLOTTE, NORTH CAROLINA


WILLIAM E. McINTYRE
Planning Director

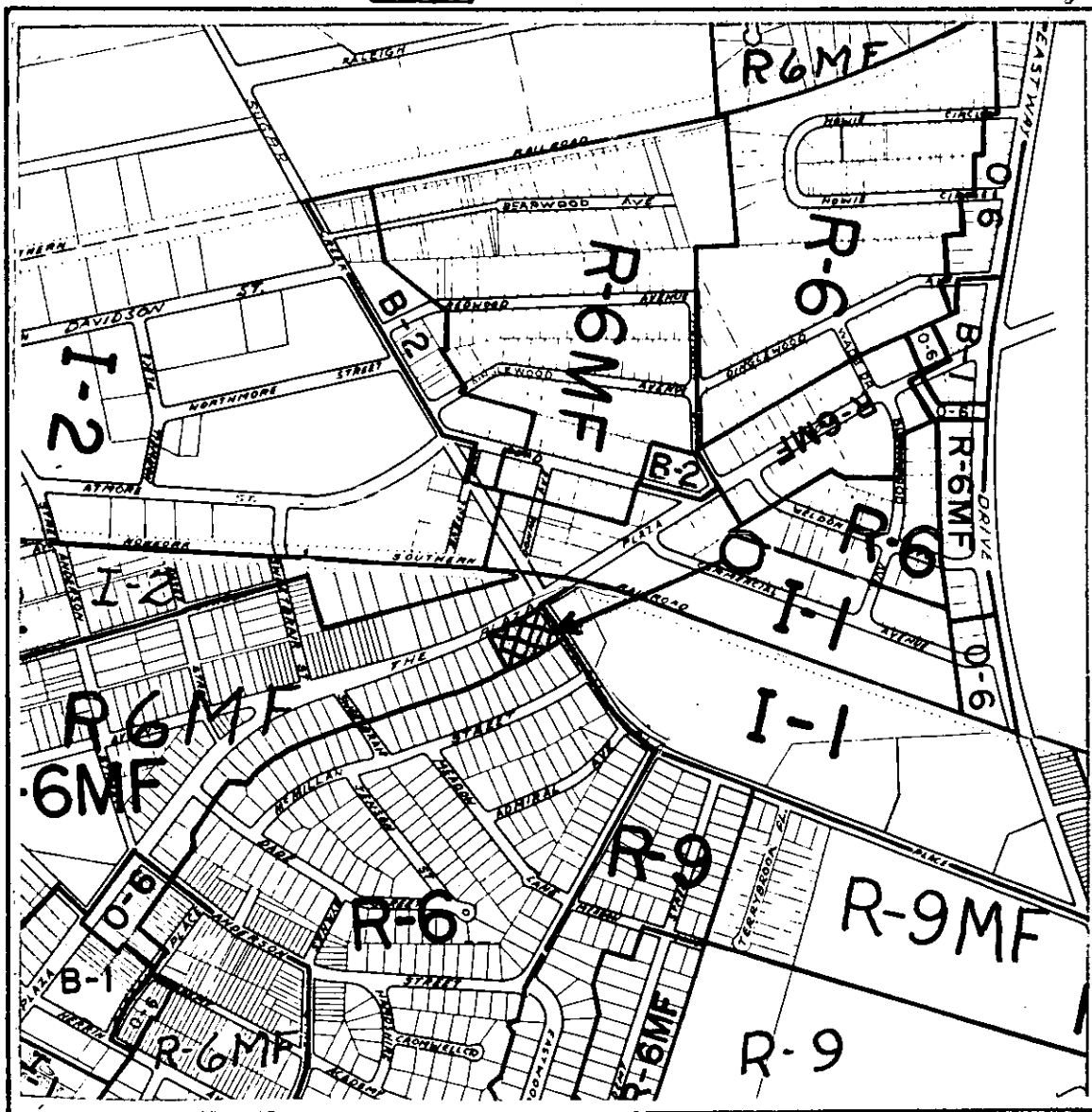
PETITION NO. 67-60 PRESENT ZONING CLASSIFICATION R-6-MF

PETITIONER B & L Investment Co. REQUESTED ZONING CLASSIFICATION B-1

HEARING DATE 9/18/67

LOCATION South West corner of The Plaza and Sugar Creek Road.

Zoning Map  -- Indicates Property Proposed For Change



SCALE: 1" = 800'