




\* 0 0 B R E A K 0 0 \*



**ADVANCED  
IMAGING  
SYSTEMS**

www.aisimc.com

An Information  
Management Company

# City of Charlotte – Planning Dept. Scanning Rezoning Files

Petition # \_\_\_\_\_

## Document type:

- Applications
- Correspondence
- Department Comments
- Land Use Consistency
  - Mail Info
  - Mapping
  - Other
- Site Plans



\* 0 0 B R E A K 0 0 \*



DOCKET ITEM NO. \_\_\_\_\_

3/4 RULE INVOKED: YES  NO \_\_\_\_\_

# CHARLOTTE-MECKLENBURG PLANNING COMMISSION

CITY HALL  
600 EAST TRADE STREET  
CHARLOTTE, NORTH CAROLINA

WILLIAM E. McINTYRE  
Planning Director


PETITION NO. 67-78 PRESENT ZONING CLASSIFICATION R-12

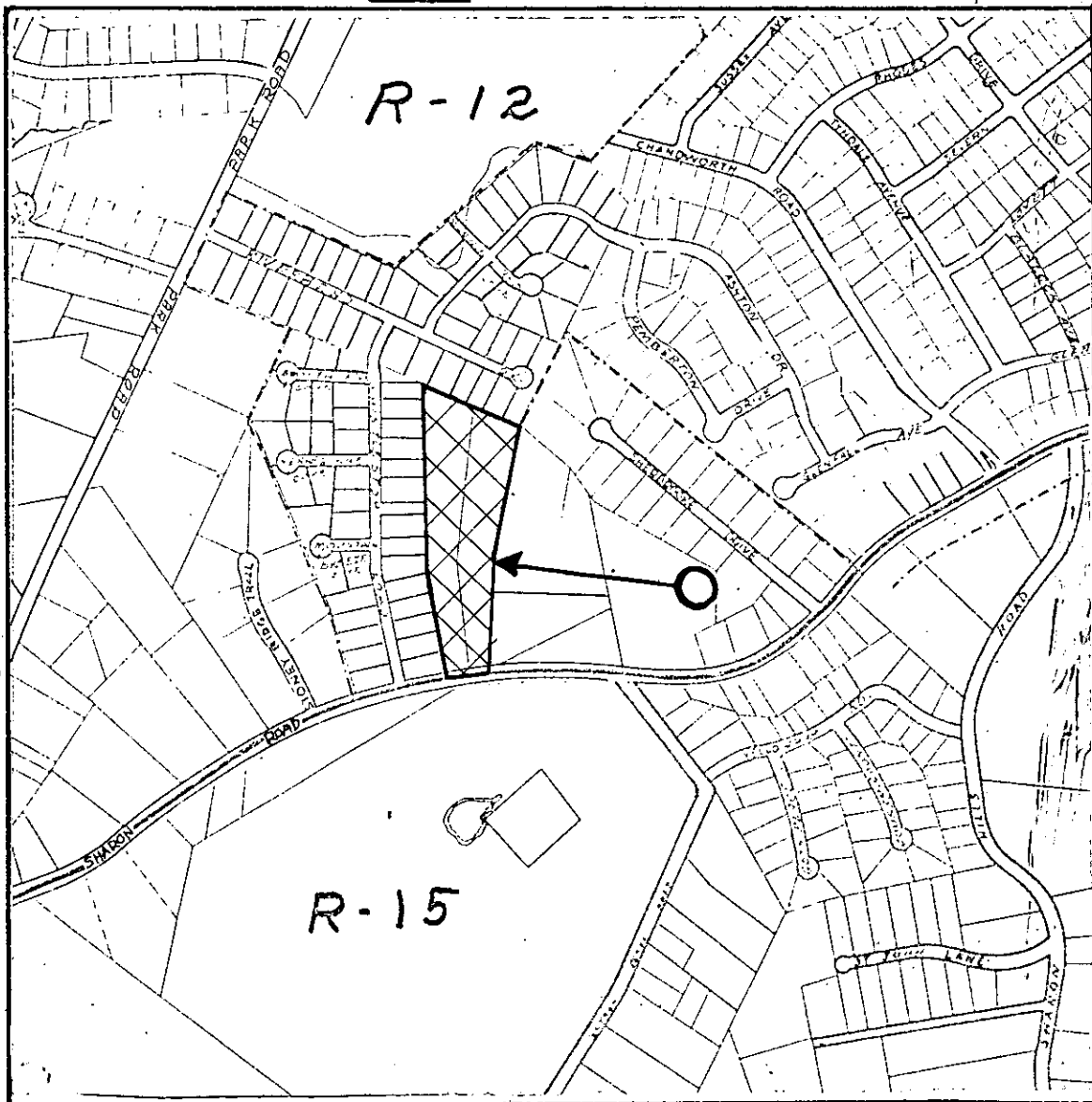
PETITIONER William A. McGarity REQUESTED ZONING CLASSIFICATION R-9MF

HEARING DATE 11/20/67

LOCATION 1/4 mile N.E. Sharon & Park Rd. intersection N.W. side Sharon Rd.

500' S.W. of Sharon Acres Rd.

Zoning Map 31  -- Indicates Property Proposed For Change



SCALE: 1" = 800'

Surrounding single family  
Legal project