




* 0 0 B R E A K 0 0 *



**ADVANCED
IMAGING
SYSTEMS**

An Information
Management Company

www.aisimc.com

City of Charlotte – Planning Dept. Scanning Rezoning Files

Petition # _____

Document type:

- Applications
- Correspondence
- Department Comments
- Land Use Consistency
 - Mail Info
 - Mapping
 - Other
- Site Plans



* 0 0 B R E A K 0 0 *



DOCKET ITEM NO. _____

3/4 RULE INVOKED: YES _____ NO _____

CHARLOTTE-MECKLENBURG PLANNING COMMISSION
CITY HALL ANNEX
600 EAST TRADE STREET
CHARLOTTE, NORTH CAROLINA

WILLIAM E. McINTYRE
Planning Director

PETITIONER J. D. Ramsey & Wife



PETITION NO. 69-11

HEARING DATE 2/17/69

ZONING CLASSIFICATION, PRESENT R-6MF REQUESTED O-6

LOCATION At the southwesterly corner of Summit Avenue and West 2nd Street.

ZONING MAP NO. 2

  INDICATES PROPERTY PROPOSED FOR CHANGE SCALE 1" = 800'

