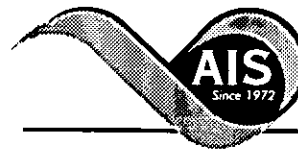




\* 0 0 B R E A K 0 0 \*



**ADVANCED  
IMAGING  
SYSTEMS**

An Information  
Management Company

www.aisimc.com

# City of Charlotte – Planning Dept. Scanning Rezoning Files

Petition # \_\_\_\_\_

## Document type:


- Applications
- Correspondence
- Department Comments
- Land Use Consistency
  - Mail Info
  - Mapping
  - Other
- Site Plans



\* 0 0 B R E A K 0 0 \*

DOCKET ITEM NO. \_\_\_\_\_

3/4 RULE INVOKED: YES \_\_\_\_\_ NO \_\_\_\_\_



**CHARLOTTE-MECKLENBURG PLANNING COMMISSION**  
**CITY HALL ANNEX**  
600 EAST TRADE STREET  
CHARLOTTE, NORTH CAROLINA

WILLIAM E. McINTYRE  
Planning Director


PETITIONER Hobart Smith Realty Co. PETITION NO. 69-56

HEARING DATE 5/26/69

ZONING CLASSIFICATION, PRESENT R-9 REQUESTED R-9 M F

LOCATION West of Elgywood Ln. from Artwin to 1200<sup>±</sup> South of Canterwood Drive

ZONING MAP NO. 18

 INDICATES PROPERTY PROPOSED FOR CHANGE SCALE 1" = 800'

