




\* 0 0 B R E A K 0 0 \*



**ADVANCED  
IMAGING  
SYSTEMS**

www.aisimc.com

An Information  
Management Company

# City of Charlotte – Planning Dept. Scanning Rezoning Files

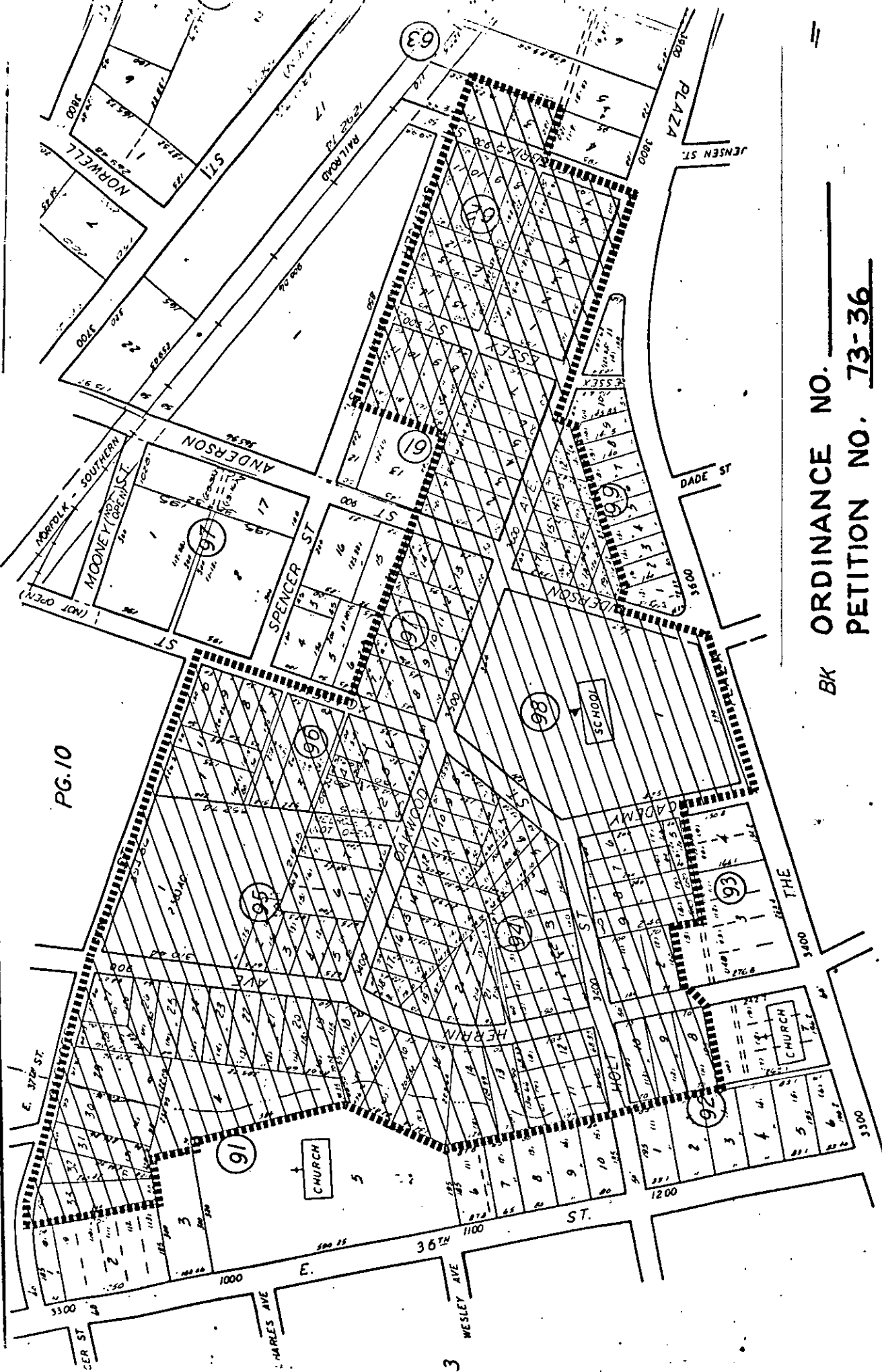
Petition # \_\_\_\_\_

## Document type:

- Applications
- Correspondence
- Department Comments
- Land Use Consistency
  - Mail Info
  - Mapping
  - Other
- Site Plans



\* 0 0 B R E A K 0 0 \*



PG. 10

ORDINANCE NO. \_\_\_\_\_  
 PETITION NO. 73-36  
 CHANGE FROM R6MF TO R-6  
 ▨ AREA SHOWN IN THIS PATTERN

BK

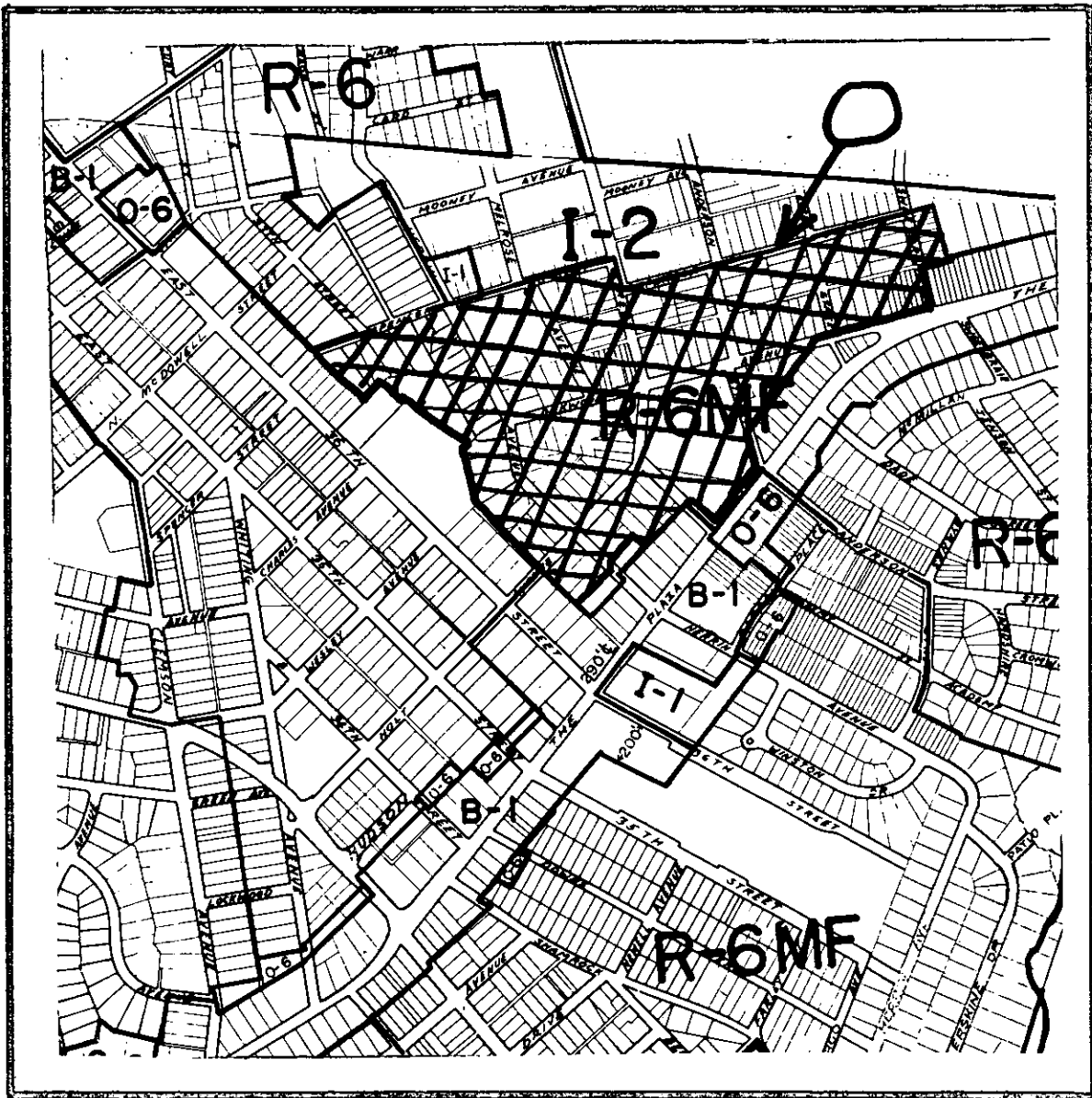
FOR TAX PURPOSES ONLY

PETITIONER North Charlotte Action Association

PETITION NO. 73-36 HEARING DATE August 27, 1973

ZONING CLASSIFICATION, EXISTING R-6MF REQUESTED R-6

LOCATION, General area of Spencer to Holt & Oakwood,  
Herrin to Sweetbriar



ZONING MAP NO. 6

SCALE 1" = 800'

PROPERTY PROPOSED FOR CHANGE

