



* 0 0 B R E A K 0 0 *



**ADVANCED
IMAGING
SYSTEMS**

www.aisimc.com

An Information
Management Company

City of Charlotte – Planning Dept. Scanning Rezoning Files

Petition # _____

Document type:

- Applications
- Correspondence
- Department Comments
- Land Use Consistency
 - Mail Info
 - Mapping
 - Other
- Site Plans



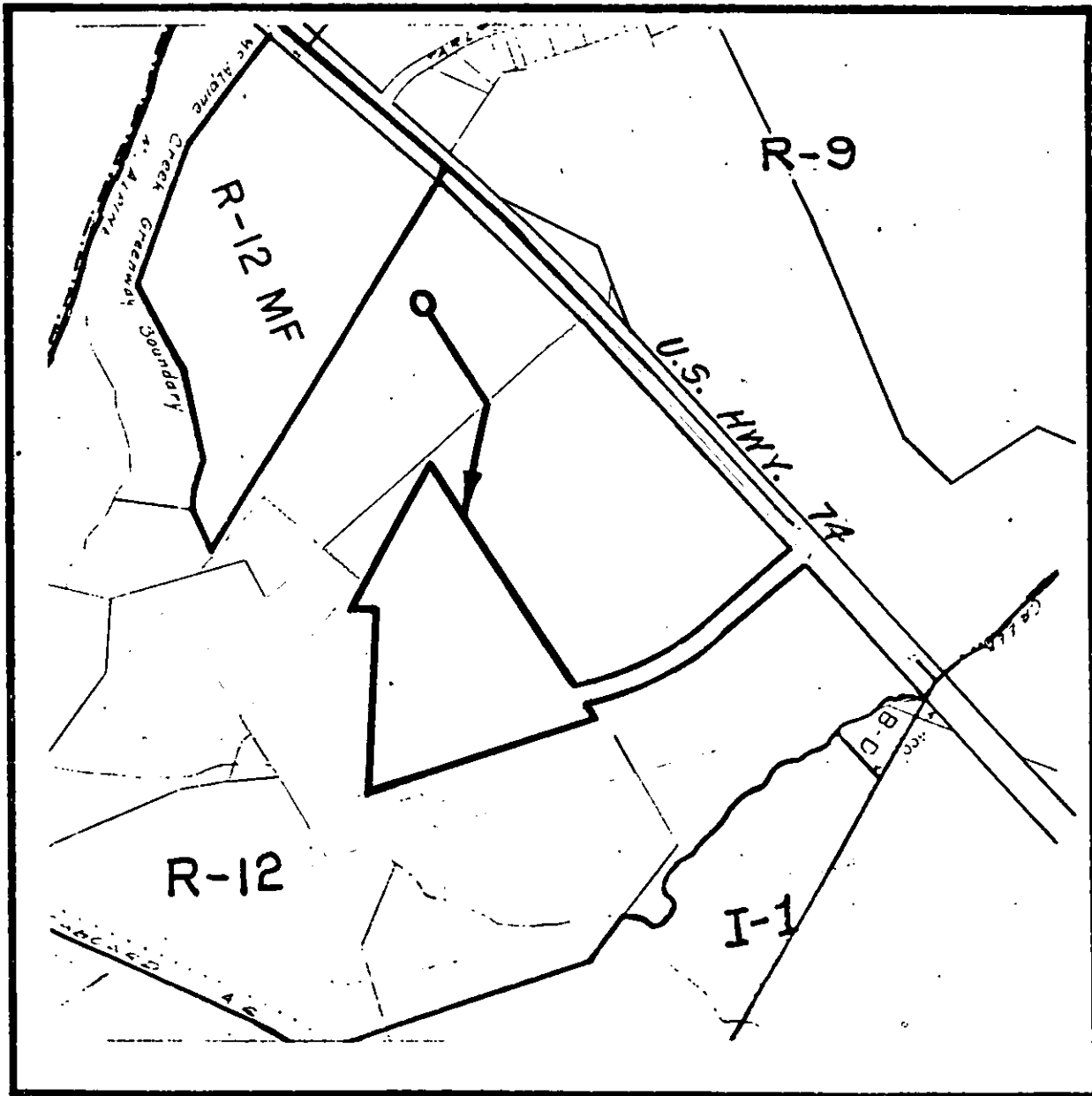
* 0 0 B R E A K 0 0 *

PETITIONER T. G. Stegall Leasing Company, Inc.

PETITION NO. 75-23(c) HEARING DATE September 8, 1975

ZONING CLASSIFICATION, EXISTING R-12 REQUESTED B-2 & I-2


LOCATION On Front for 400' depth at 8220 East Independence Boulevard facing eastbound lane of Highway 74.



ZONING MAP NO. C-17

SCALE 1" = 800'

PROPERTY PROPOSED FOR CHANGE

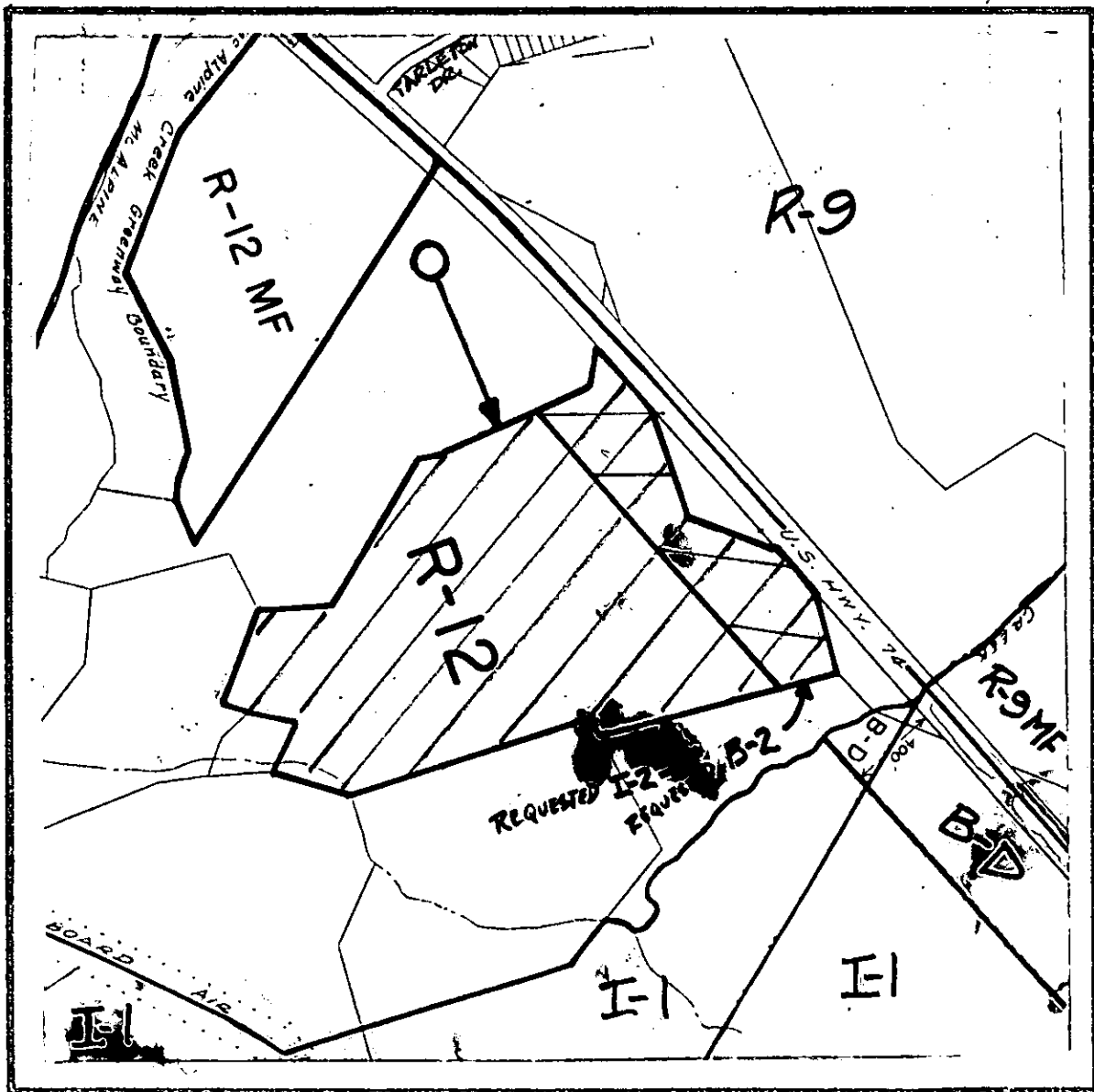


PETITIONER T. G. Stegall Leasing Company, Inc.

PETITION NO. 74-23(c) HEARING DATE July 8, 1974

ZONING CLASSIFICATION, EXISTING R-12 REQUESTED B-2 and I-2

LOCATION, 8220 East Independence Boulevard



ZONING MAP NO. C-17

SCALE 1" = 800'

PROPERTY PROPOSED FOR CHANGE

