



* 0 0 B R E A K 0 0 *



**ADVANCED
IMAGING
SYSTEMS**

www.aisinc.com

An Information
Management Company

City of Charlotte – Planning Dept. Scanning Rezoning Files

Petition # _____

Document type:

- Applications
- Correspondence
- Department Comments
- Land Use Consistency
 - Mail Info
 - Mapping
 - Other
- Site Plans



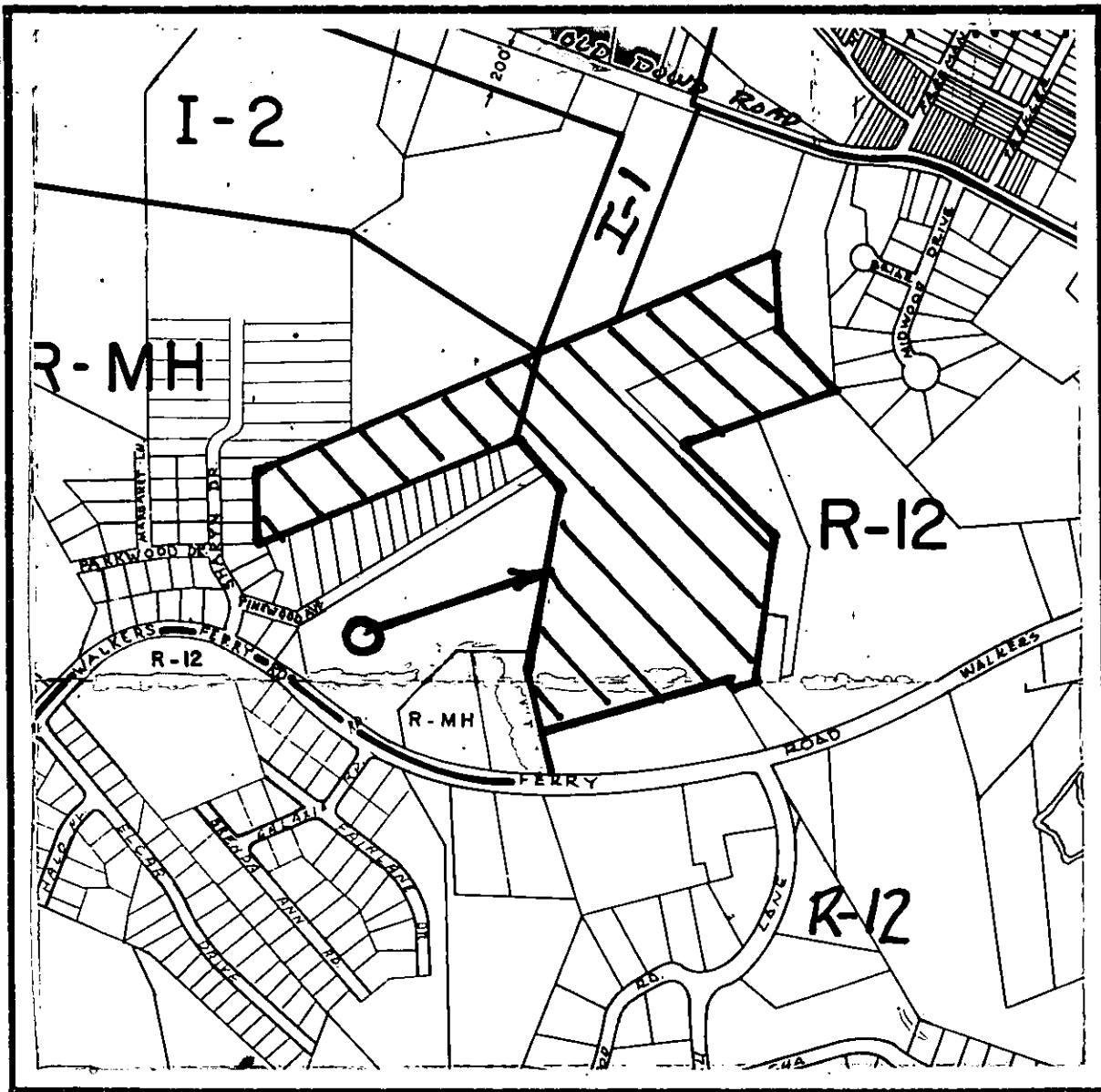
* 0 0 B R E A K 0 0 *

PETITIONER Edwin and Venta L. Smith

PETITION NO. 74-26(c) HEARING DATE September 9, 1974

ZONING CLASSIFICATION, EXISTING R-12 & R-MH REQUESTED R-12MF

LOCATION Walkers Ferry Road



ZONING MAP NO. 144 & 148

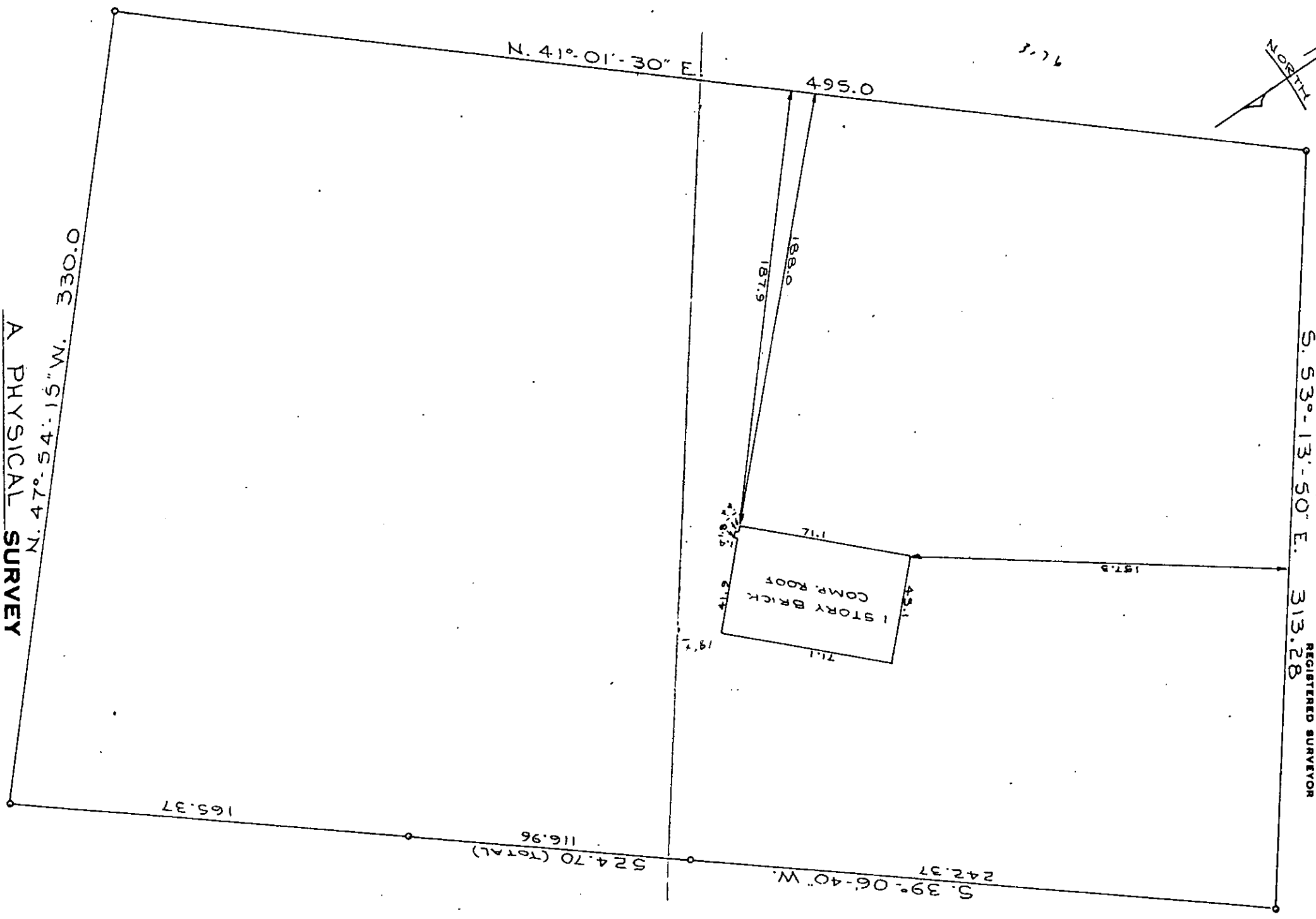
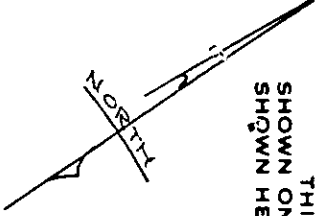
SCALE 1" = 800'

PROPERTY PROPOSED FOR CHANGE



THIS IS TO CERTIFY THAT ON THE 31ST DAY OF AUGUST 1974 I SURVEYED THE PROPERTY SHOWN ON THIS PLAT AND THAT THE TITLE LINES AND THE WALLS OF THE BUILDINGS IF ANY ARE SHOWN HEREON.

SIGNED William C. Loviet
REGISTERED SURVEYOR



A PHYSICAL SURVEY

OF
CRESTDALE SCHOOL

SCALE 1" = 50'
THE PROPERTY OF ~~CHARLES N. C.~~ MORNING STAR TWSR, MECK. CO., N.C.
MAP RECORDED IN BOOK AT PAGE DEED RECORDED IN BOOK 3143 PAGE 81