









ZONING CHANGES

- | EXISTING DISTRICTS | | PROPOSED DISTRICTS | |
|---|----------|---|---------------------------|
|  | R 1.0 MF |  | ur 10, 30, 50, 100 |
|  | 1-3 |  | URBAN RES. DENSITIES |
|  | B-2 |  | b-1 NEIGHBORHOOD BUSINESS |
|  | B-3 |  | b-3 BUSINESS |
|  | O-6 |  | o-6 OFFICE |
| | |  | OVERLAY DISTRICT |

CITY OF CHARLOTTE
NORTH CAROLINA

MARCH 1976
SCALE: 1in=100ft

76-45