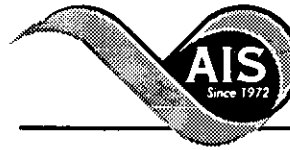




\* 0 0 B R E A K 0 0 \*



**ADVANCED  
IMAGING  
SYSTEMS**

www.aisimc.com

An Information  
Management Company

# City of Charlotte – Planning Dept. Scanning Rezoning Files

Petition # \_\_\_\_\_

## Document type:

- Applications
- Correspondence
- Department Comments
- Land Use Consistency
  - Mail Info
  - Mapping
  - Other
- Site Plans



\* 0 0 B R E A K 0 0 \*

PETITIONER Eastfield Rd. Property Owners

PETITION NO. 78-20(c) HEARING DATE \_\_\_\_\_


ZONING CLASSIFICATION, EXISTING RU REQUESTED R-15

LOCATION Approximately 621.52 acres located on either sides of Eastfield Rd.

generally between the intersections of Asbury Chapel Rd. and

Prosperity Church Rd.


Acreege - 621.52

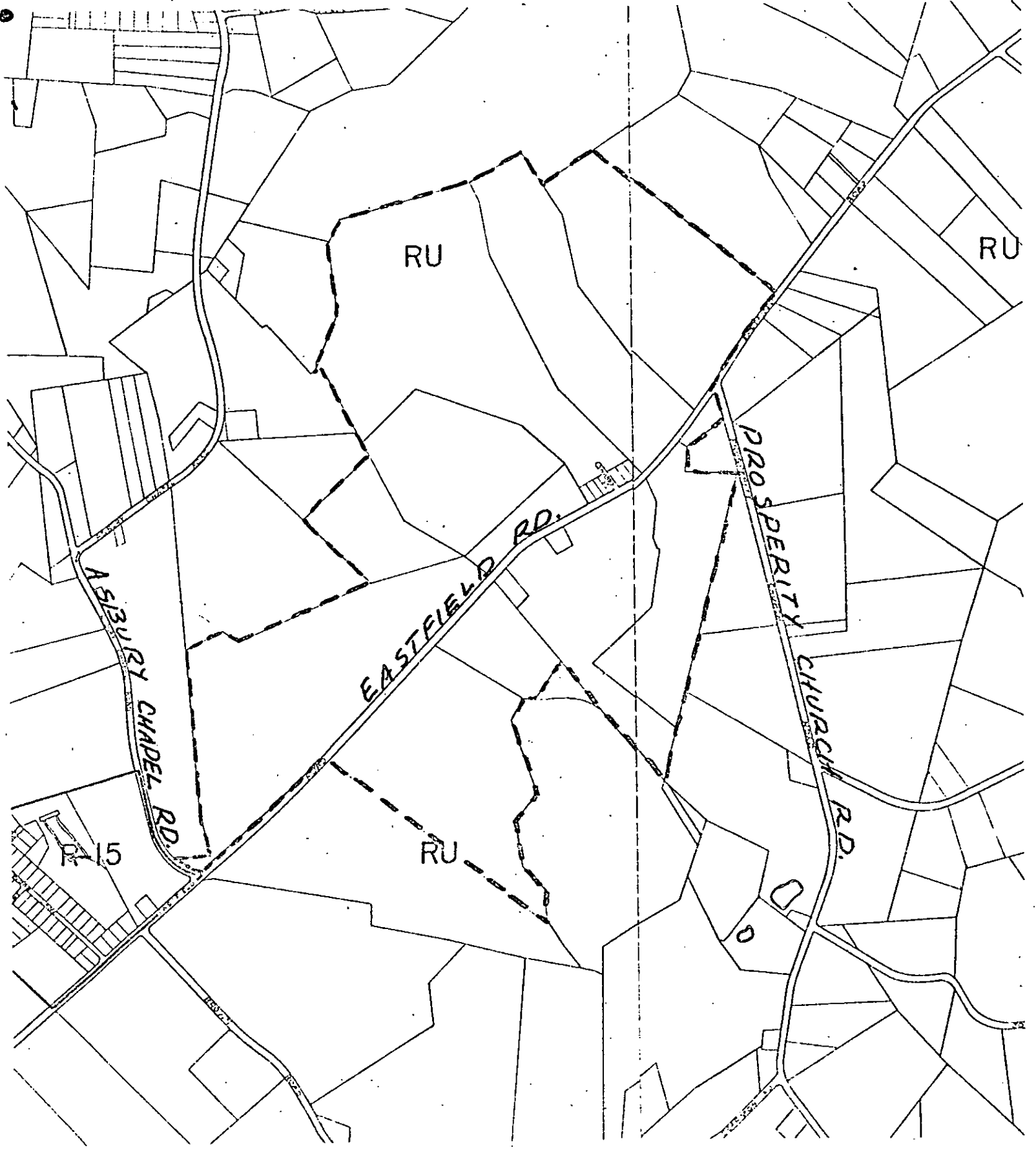


ZONING MAP NO. 122

SCALE 1" = 400'

PROPERTY PROPOSED FOR CHANGE





RU

RU

ASBURY CHAPEL RD.

EASTFIELD RD.

PROSPERITY CHURCH RD.

R-15

RU

0

R040 R-15

BEING all of the following Mecklenburg County  
Tax parcels and more specifically described on the  
attached maps:

021-012-03 ; 021-013-01, 02, 03, 04, 05,  
06, 07, 08, 09, 10, 11, 12, 13, 14, 15, 16, 17,  
18; 021-011-02, 03 ; 021-142-01, 02, 03, 04;  
027-081-03, 04, 05, 06, 07, 08 ; 027-082-02,  
03, 06, 07.