



* 0 0 B R E A K 0 0 *



**ADVANCED
IMAGING
SYSTEMS**

www.aisimc.com

An Information
Management Company

City of Charlotte – Planning Dept. Scanning Rezoning Files

Petition # _____

Document type:

- Applications
- Correspondence
- Department Comments
- Land Use Consistency
 - Mail Info
 - Mapping
 - Other
- Site Plans





* 0 0 B R E A K 0 0 *

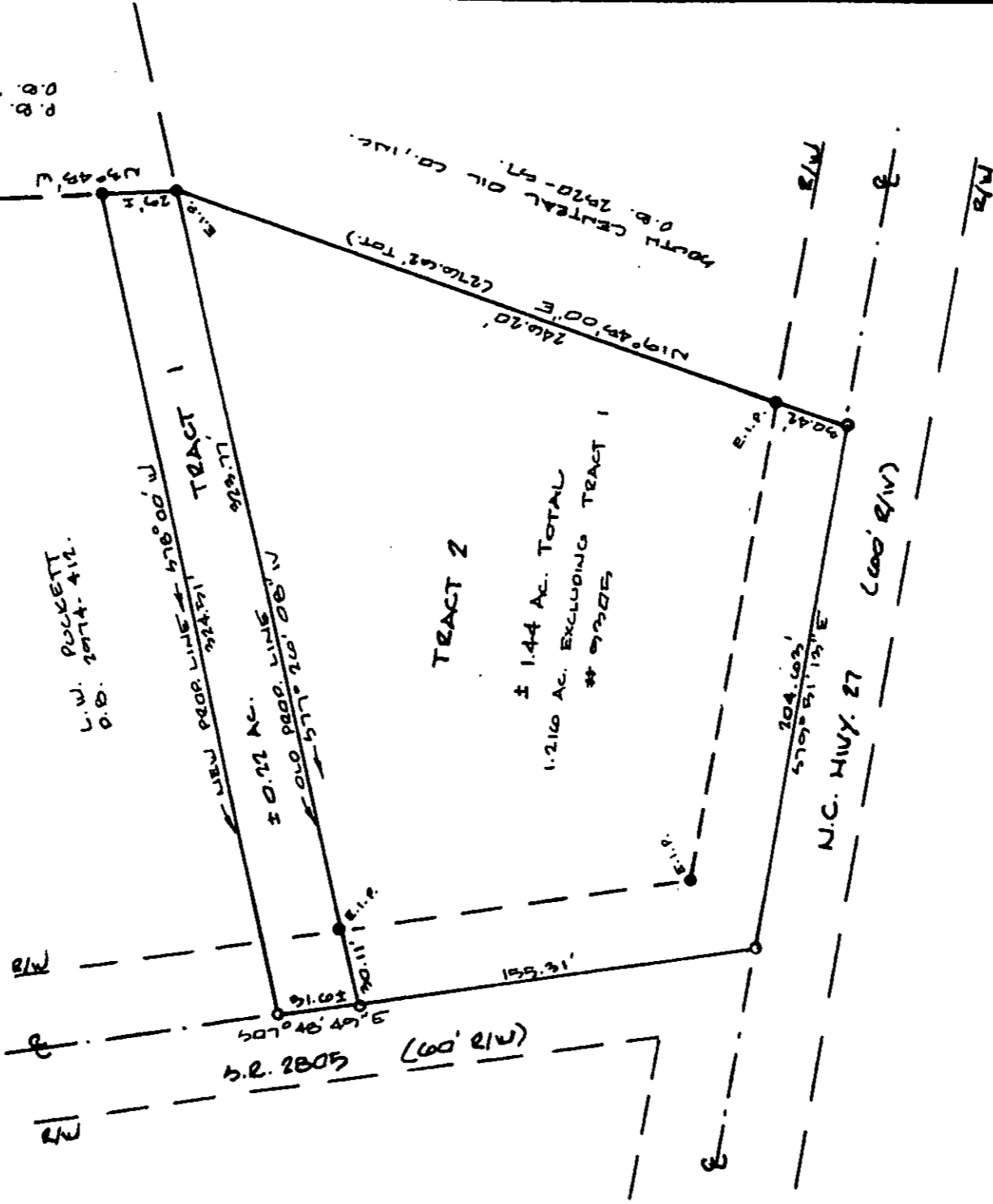
THIS IS TO CERTIFY THAT ON THE 24TH DAY OF FEBRUARY 19 57 I SURVEYED THE PROPERTY SHOWN ON THIS PLAN AND THAT THE PROPERTY LINES, WALLS AND BUILDINGS ARE AS SHOWN HEREON THAT THE BUILDINGS LOCATED ON SAID LOT DO NOT ENCRUCH OR PROJECT ON ADJACENT STRIPS OR PROPERTY AND THAT NO ADJACENT BUILDINGS OR WALLS ENCRUCH OR PROJECT ON SAID PREMISES.

RICHARD BOYD BROOKS

SIGNED *Richard Boyd Brooks*
S.C. REGISTERED SURVEYOR



P.B. TURNER
O.B. 3258-B96



E.I.P. = EXISTING 180\"/>

MAP
OF
A ± 1.44 AC± TRACT
CLEAR CREEK TWP. MEKLENBURG CITY, N.C.
PROPERTY OF
JIM HARRIS AUTO SALES, INC.

SCALE 1" = 60'
DEED RECORDED 4777-794 MAP RECORDED 4878-517