



* 0 0 B R E A K 0 0 *



**ADVANCED
IMAGING
SYSTEMS**

www.aisimc.com

An Information
Management Company

City of Charlotte – Planning Dept. Scanning Rezoning Files

Petition # _____

Document type:

- Applications
- Correspondence
- Department Comments
- Land Use Consistency
 - Mail Info
 - Mapping
 - Other
- Site Plans



* 0 0 B R E A K 0 0 *

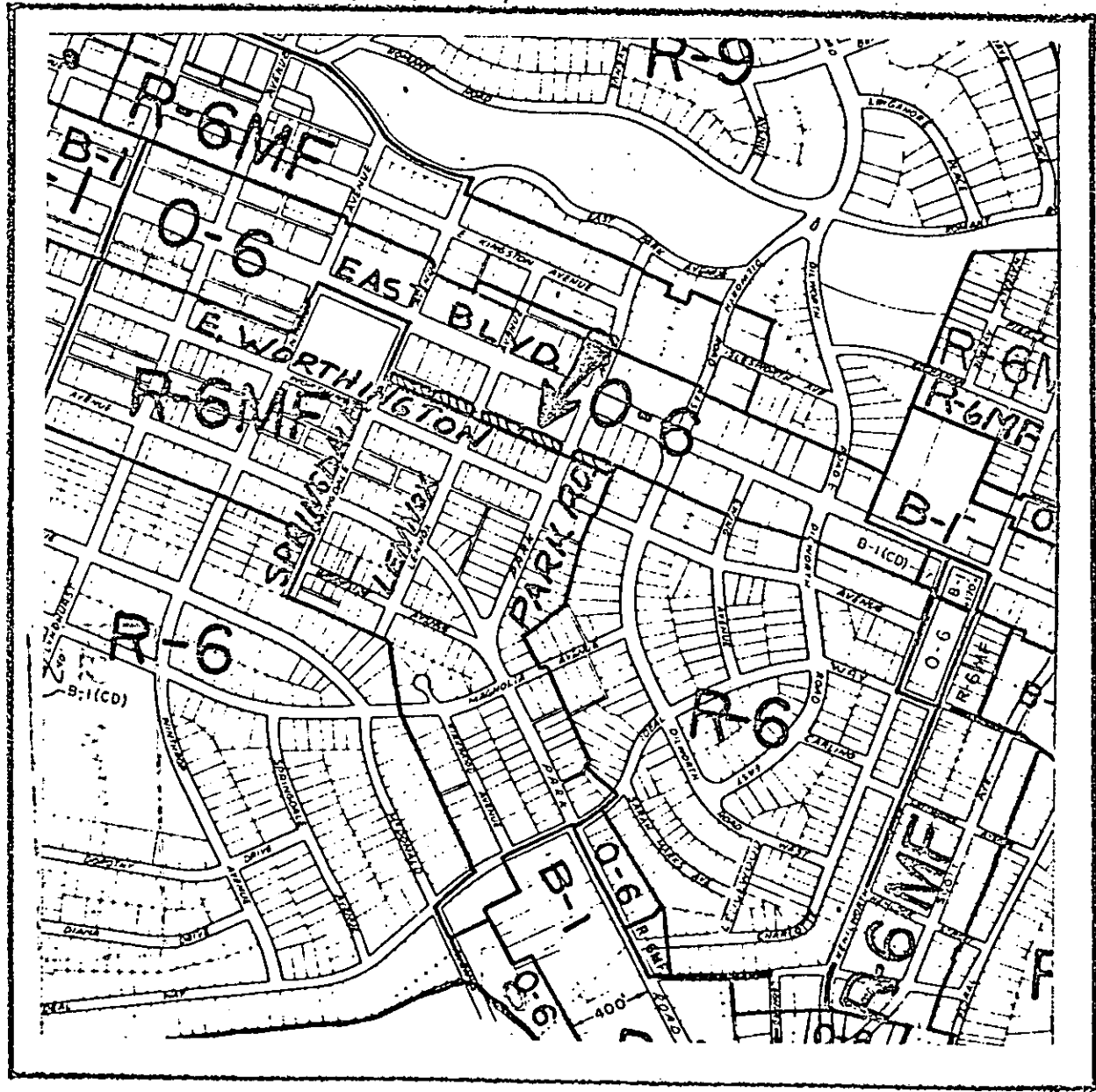
PETITIONER East Worthington Ave. Property Owners

PETITION NO. 78-54 HEARING DATE 10/16

ZONING CLASSIFICATION, EXISTING O-6 REQUESTED R-6MF

LOCATION five lots approximately 9,500 square feet each, abutting the rear yards of lots fronting the southerly side of East Boulevard, fronting respectively on Springdale Ave., Lennox Ave., and Park Rd.


Approximately 47,750 square feet

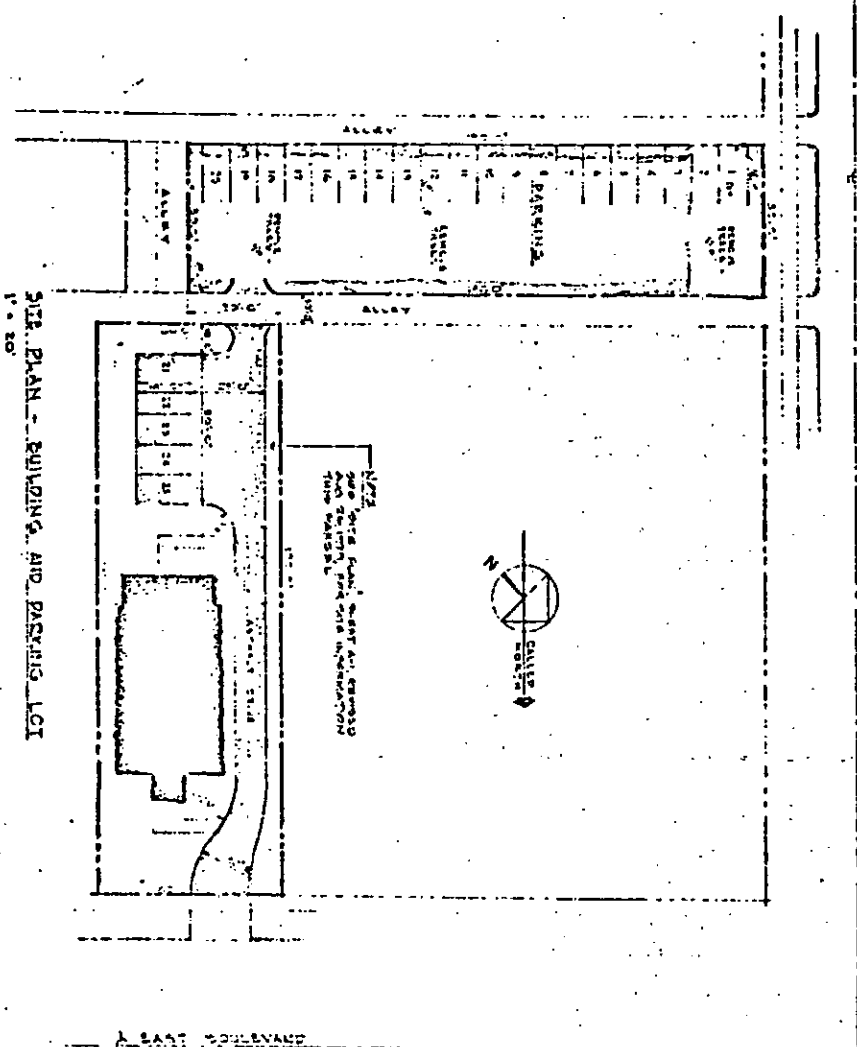


ZONING MAP NO. 9

SCALE 1" = 800'

PROPERTY PROPOSED FOR CHANGE





NOTE:
 THIS PLAN SHOWS THE GENERAL LAYOUT OF THE BUILDING AND PARKING LOT AS BASED ON RECORD DRAWINGS AND FIELD SURVEY. FIELD SURVEY IS REQUIRED TO VERIFY LOCATION AND DEPTH OF UTILITIES.

BEST AVAILABLE COPY

SUPPLEMENTARY DRAWING

<p>A-100</p>	<p>NEW ANTEPA HOUSE MARATHON CHAPTER No 2 EAST BOULEVARD CHARLOTTE, N.C.</p>	<p>REVISED SITE PLAN & PARKING LAYOUT</p>	<p>ARCHITECT'S SEAL AND SIGNATURE</p>	
--------------	--	---	---------------------------------------	--