



* 0 0 B R E A K 0 0 *



**ADVANCED
IMAGING
SYSTEMS**

www.aisimc.com

An Information
Management Company

City of Charlotte – Planning Dept. Scanning Rezoning Files

Petition # _____

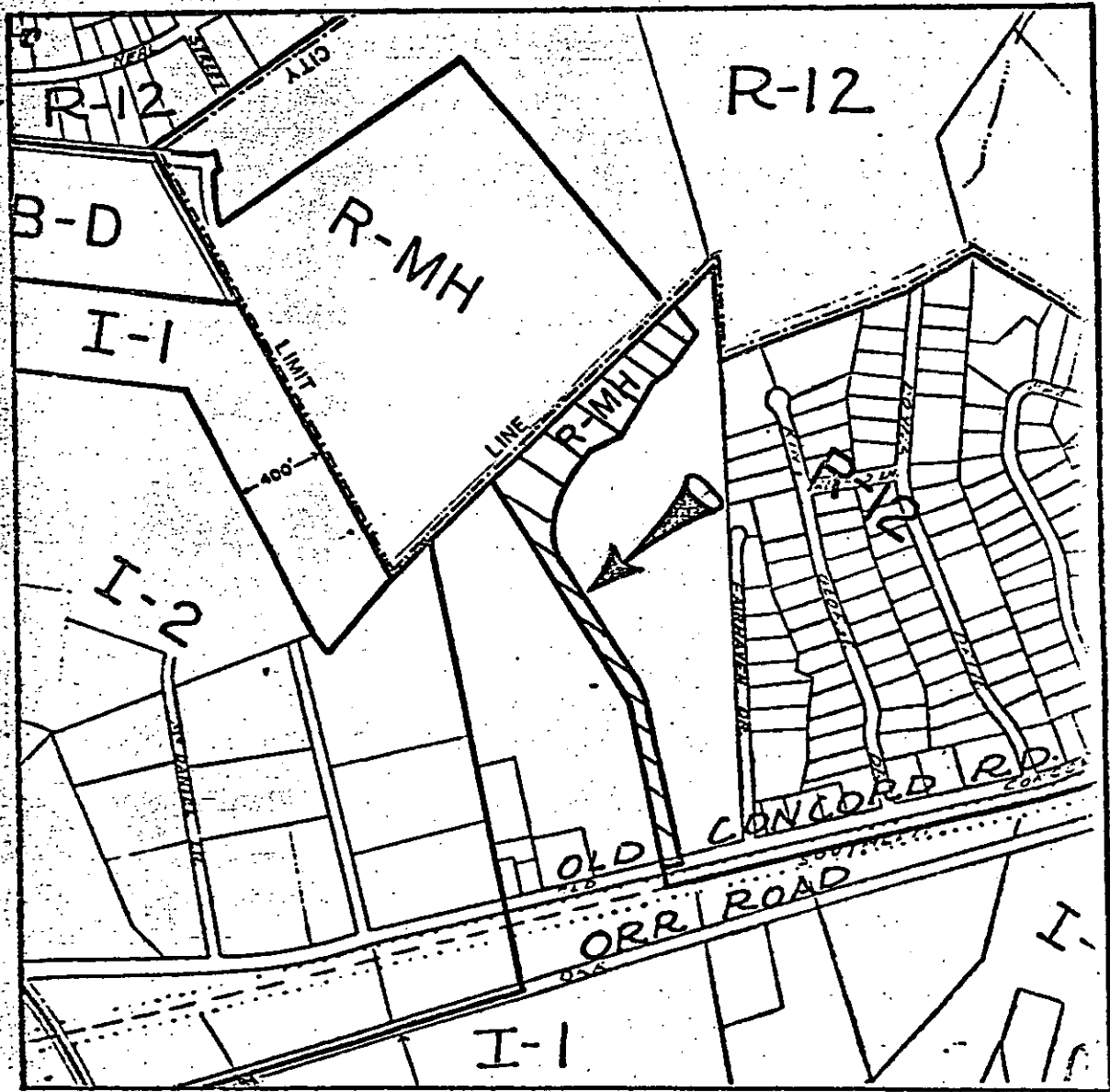
Document type:

- Applications
- Correspondence
- Department Comments
- Land Use Consistency
 - Mail Info
 - Mapping
 - Other
- Site Plans



* 0 0 B R E A K 0 0 *


PETITIONER City of Charlotte, City Council
PETITION NO. 79-28 HEARING DATE 6/18
ZONING CLASSIFICATION, EXISTING R-MH REQUESTED R-12
LOCATION Old Concord Road south of its intersection with Fairhaven Drive
Acreage: Approximately 6

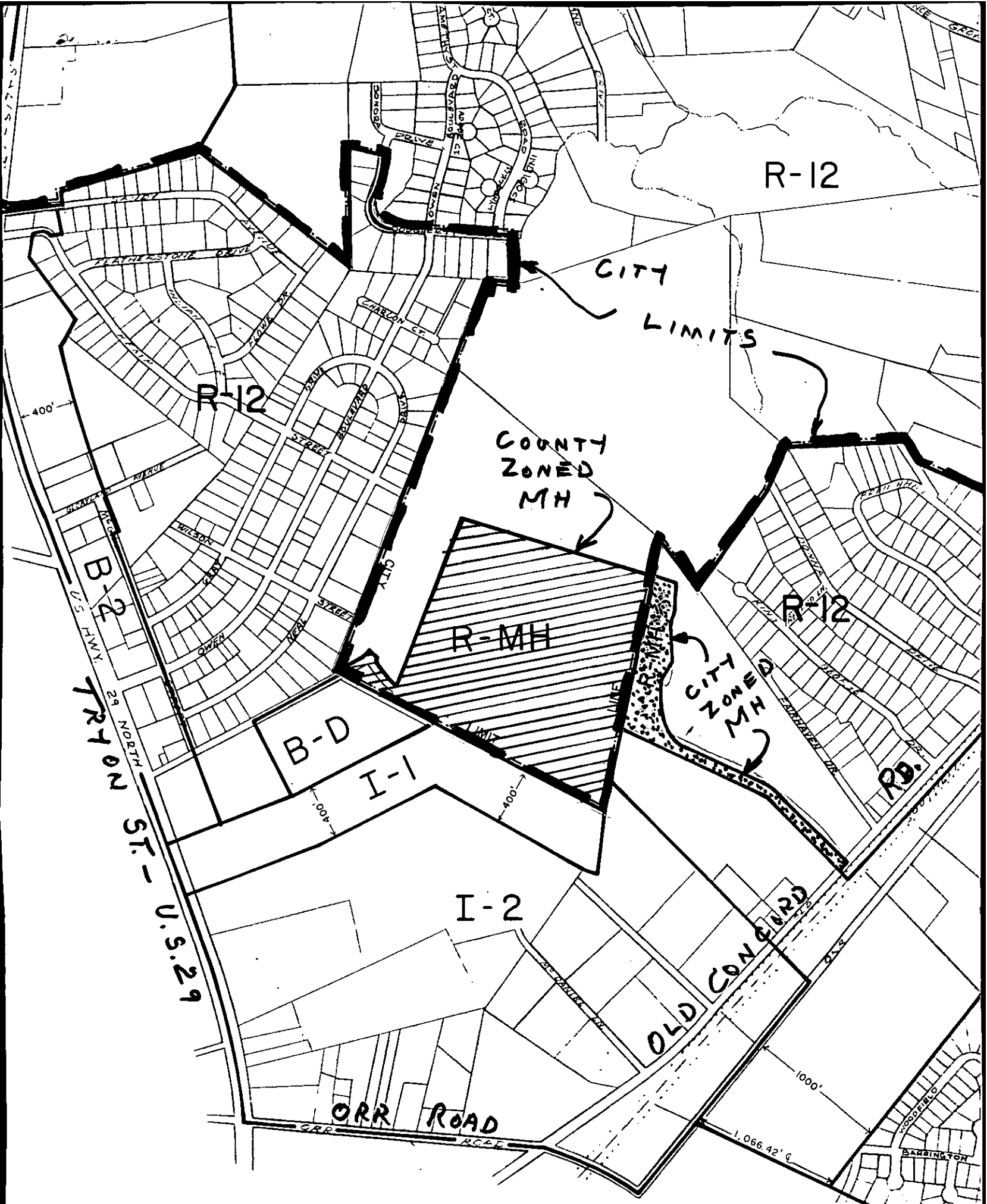


ZONING MAP NO. 44

SCALE 1" = 800'

PROPERTY PROPOSED FOR CHANGE





L ZONING MAP

97-28