



\* 0 0 B R E A K 0 0 \*



**ADVANCED  
IMAGING  
SYSTEMS**

An Information  
Management Company

www.aisimc.com

# City of Charlotte – Planning Dept. Scanning Rezoning Files

Petition # \_\_\_\_\_

## Document type:

- Applications
- Correspondence
- Department Comments
- Land Use Consistency
  - Mail Info
  - Mapping
  - Other
- Site Plans



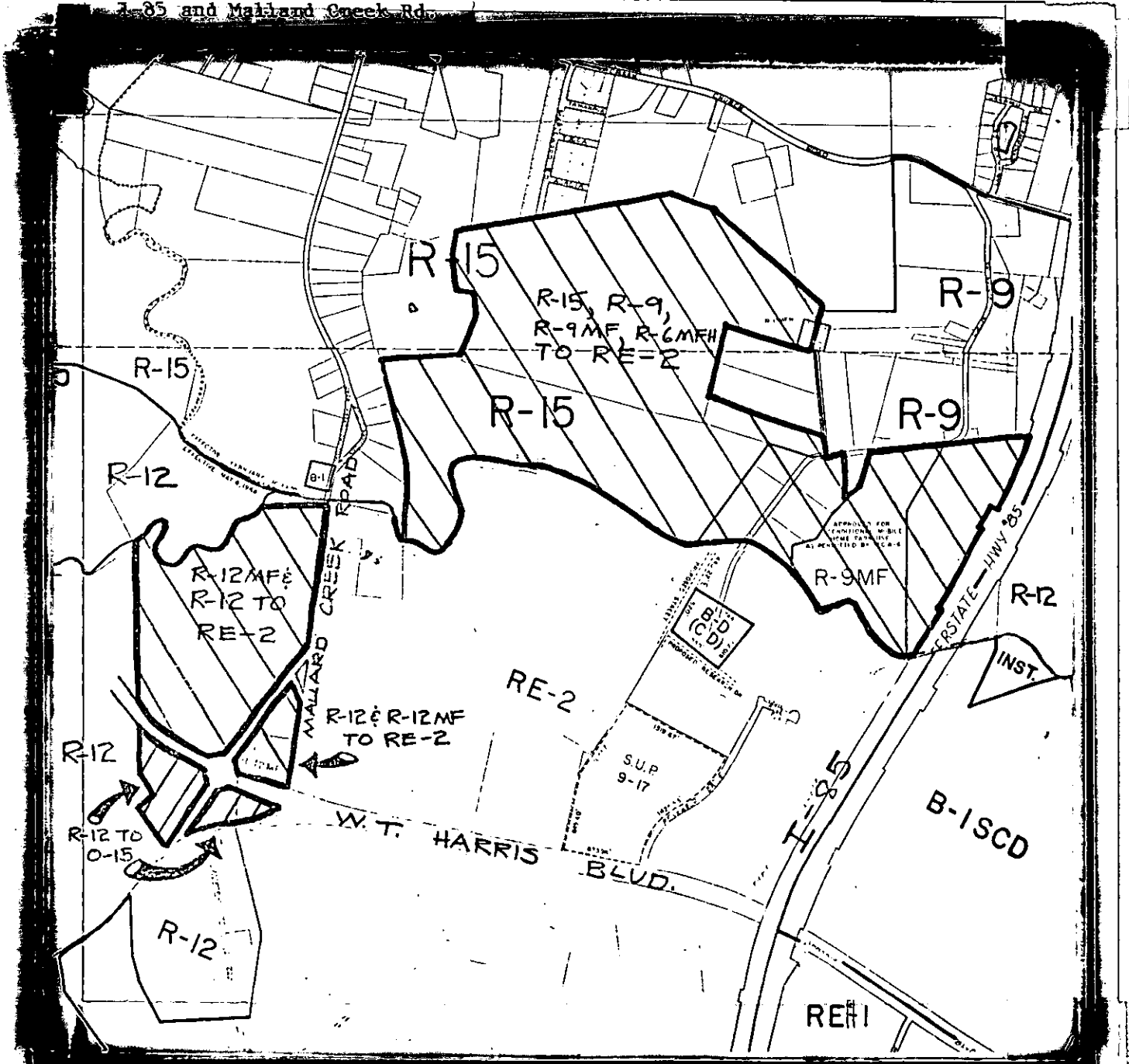
\* 0 0 B R E A K 0 0 \*

PETITIONER University Research Park, Inc.

PETITION NO. 83-14(c) HEARING DATE June 13, 1983

ZONING CLASSIFICATION, EXISTING R-15, R-12, R-9, R-12MF, R-9MF, R-6MFH REQUESTED RE-2 and O-15

LOCATION About 460+ acres located in northeast Meck. Co. at the intersection of W. T. Harris Blvd. and Mallard Creek Rd. and north of Mallard Creek between I-85 and Mallard Creek Rd.



ZONING MAP NO. G-4, G-6, 135, 129

SCALE 1" = 800'

PROPERTY PROPOSED FOR CHANGE



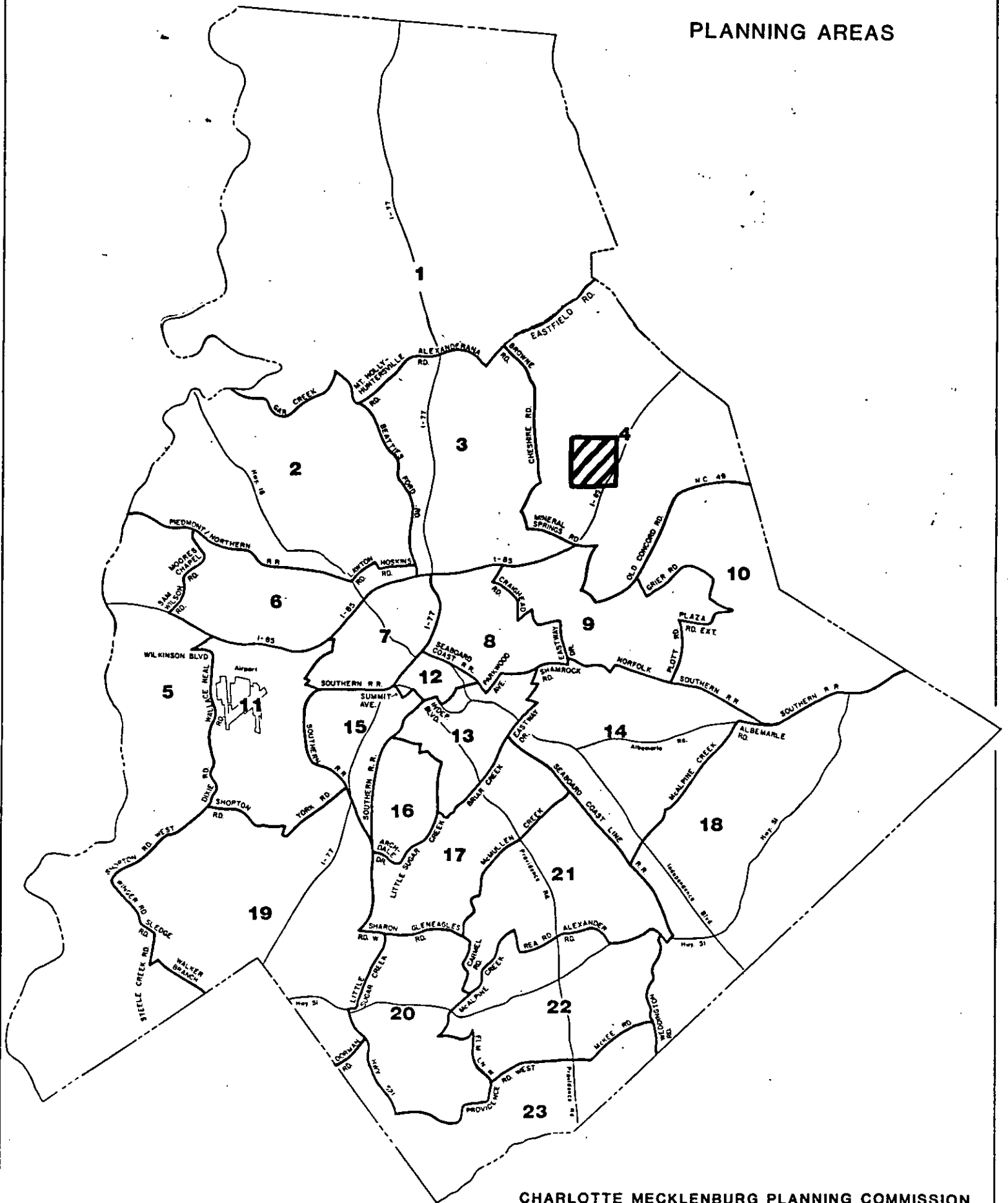


PLATE 116



# PLANNING AREAS



CHARLOTTE MECKLENBURG PLANNING COMMISSION

April 1983