



* 0 0 B R E A K 0 0 *



**ADVANCED
IMAGING
SYSTEMS**

www.aisimc.com

An Information
Management Company

City of Charlotte – Planning Dept. Scanning Rezoning Files

Petition # _____

Document type:

- Applications
- Correspondence
- Department Comments
- Land Use Consistency
 - Mail Info
 - Mapping
 - Other
- Site Plans



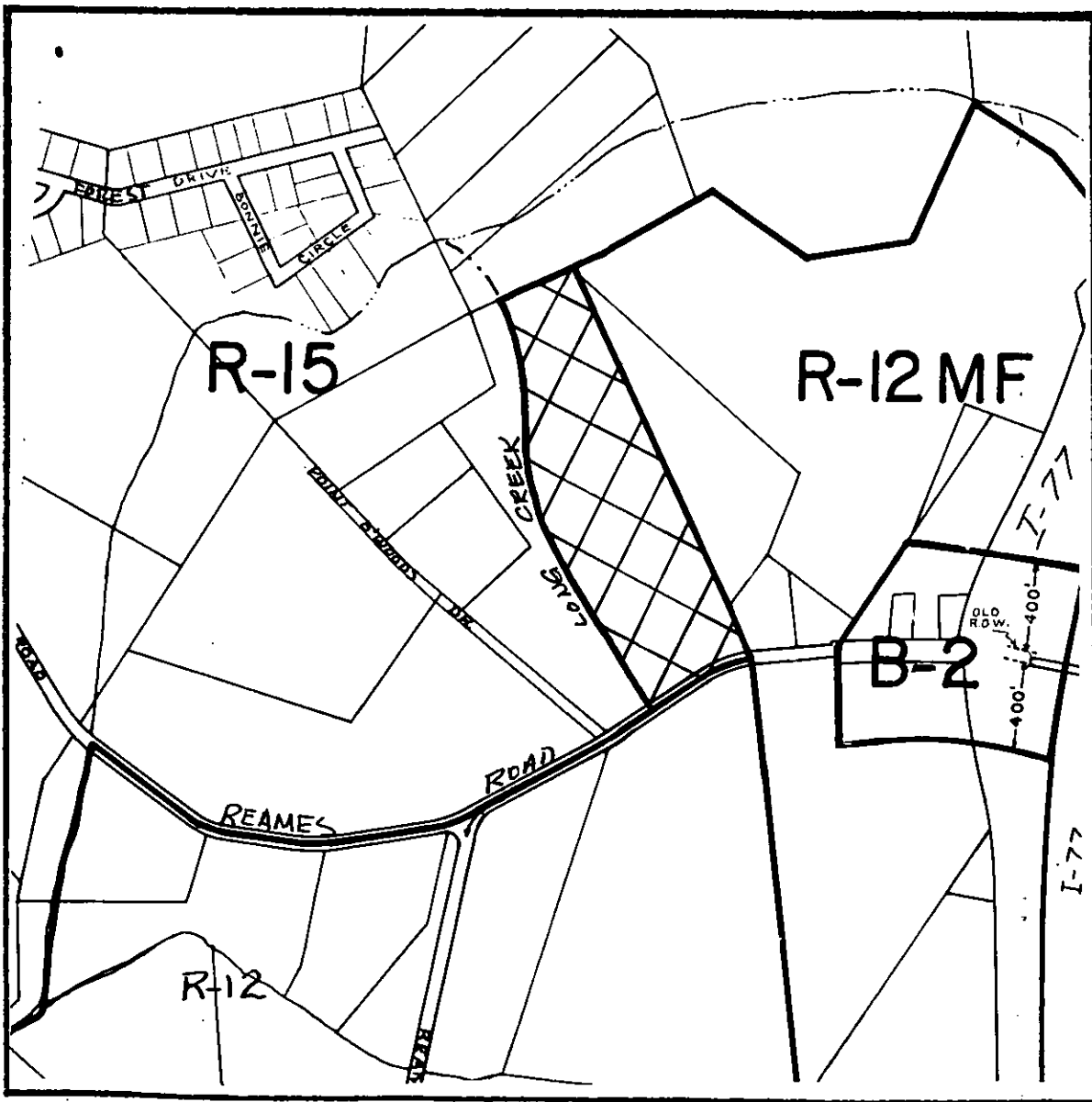
* 0 0 B R E A K 0 0 *

PETITIONER Placo Development Co.

PETITION NO. 84-9(c) HEARING DATE March 12, 1984

ZONING CLASSIFICATION, EXISTING R-15 REQUESTED R-12MF


LOCATION A 44.3 acre site at the northeast corner of Point
O'Woods Drive and Reames Road west of I-77.



ZONING MAP NO. 127

SCALE 1" = 800'

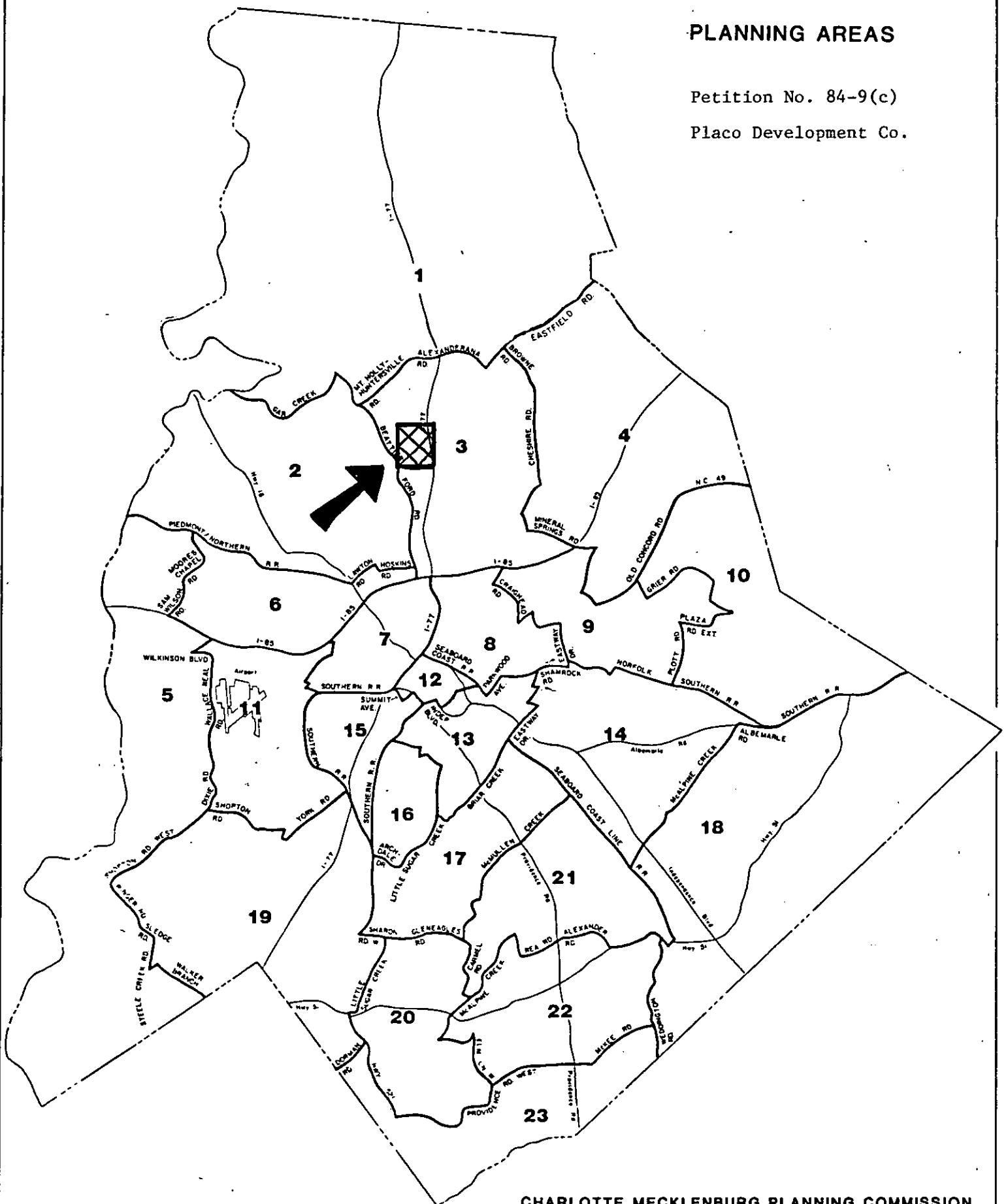
PROPERTY PROPOSED FOR CHANGE



PLANNING AREAS

Petition No. 84-9(c)

Placo Development Co.



CHARLOTTE MECKLENBURG PLANNING COMMISSION

April 1983