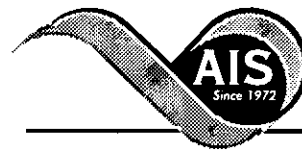




* 0 0 B R E A K 0 0 *



**ADVANCED
IMAGING
SYSTEMS**

An Information
Management Company

www.aisimc.com

City of Charlotte – Planning Dept. Scanning Rezoning Files

Petition # _____

Document type:

- Applications
- Correspondence
- Department Comments
- Land Use Consistency
 - Mail Info
 - Mapping
 - Other
- Site Plans



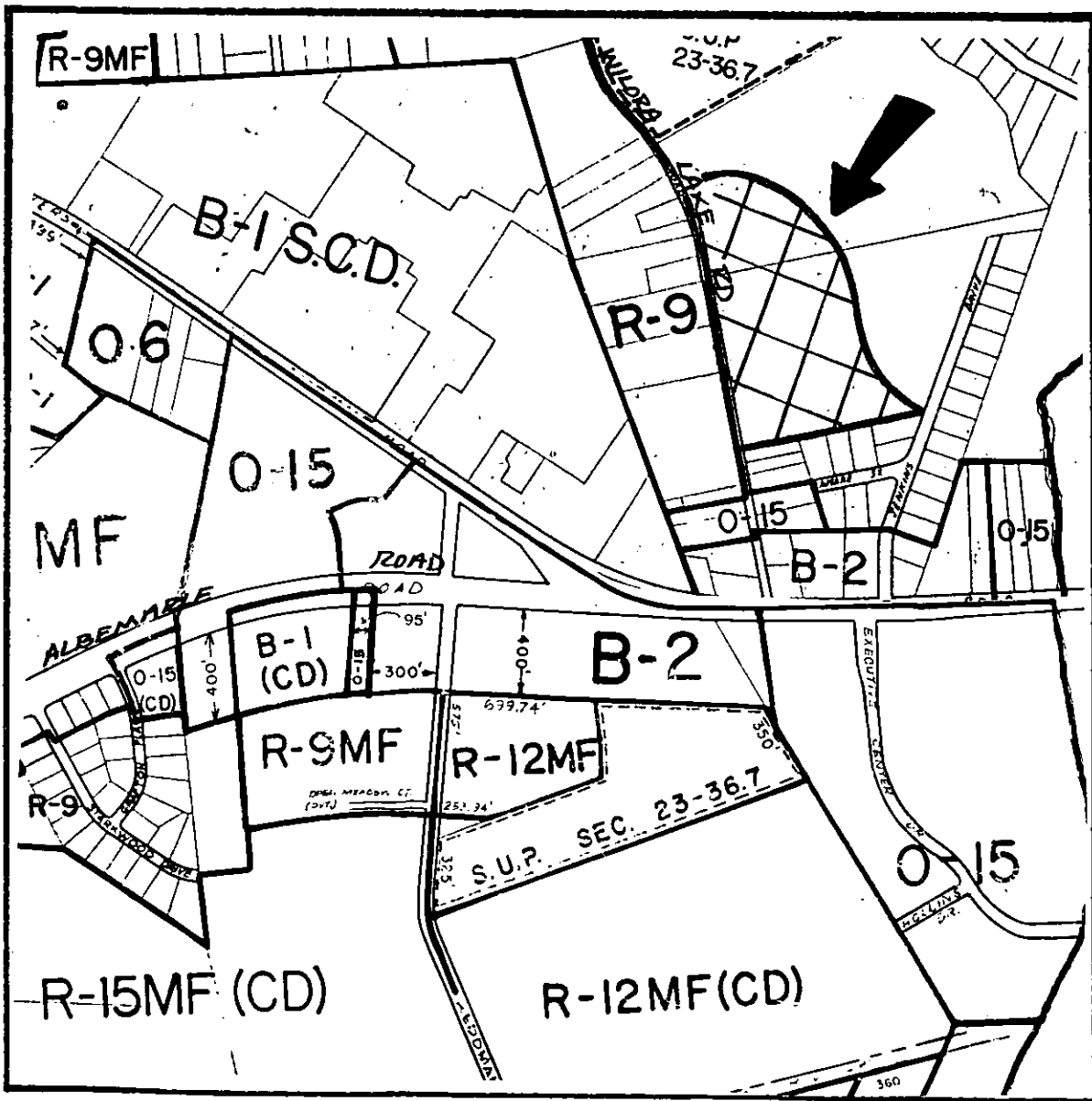
* 0 0 B R E A K 0 0 *

PETITIONER The Walsh Corporation

PETITION NO. 84-19 HEARING DATE April 16, 1984

ZONING CLASSIFICATION, EXISTING R-12 REQUESTED O-15(CD)


LOCATION An 18.82 acre site along the easterly side of Wilora
Lake Drive, north of Albemarle Road in the vicinity
of Eastland Mall.



ZONING MAP NO. 21

SCALE 1" = 800'

PROPERTY PROPOSED FOR CHANGE



Same