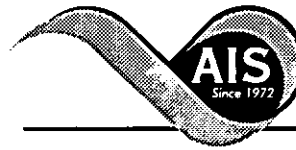




\* 0 0 B R E A K 0 0 \*



**ADVANCED  
IMAGING  
SYSTEMS**

www.aisimc.com

An Information  
Management Company

# City of Charlotte – Planning Dept. Scanning Rezoning Files

Petition # \_\_\_\_\_

## Document type:

- Applications
- Correspondence
- Department Comments
- Land Use Consistency
  - Mail Info
  - Mapping
  - Other
- Site Plans




\* 0 0 B R E A K 0 0 \*

PETITIONER Walter Hendrix

PETITION NO. 84-36(c) HEARING DATE October 8, 1984

ZONING CLASSIFICATION, EXISTING R-15" REQUESTED R-15MF(CD) and an R-15MF(CD) Site Plan Amendment

LOCATION A 79.69 acre site along the northeasterly side of Quail Hollow Road  
between Sharon Road and Carmel Road.

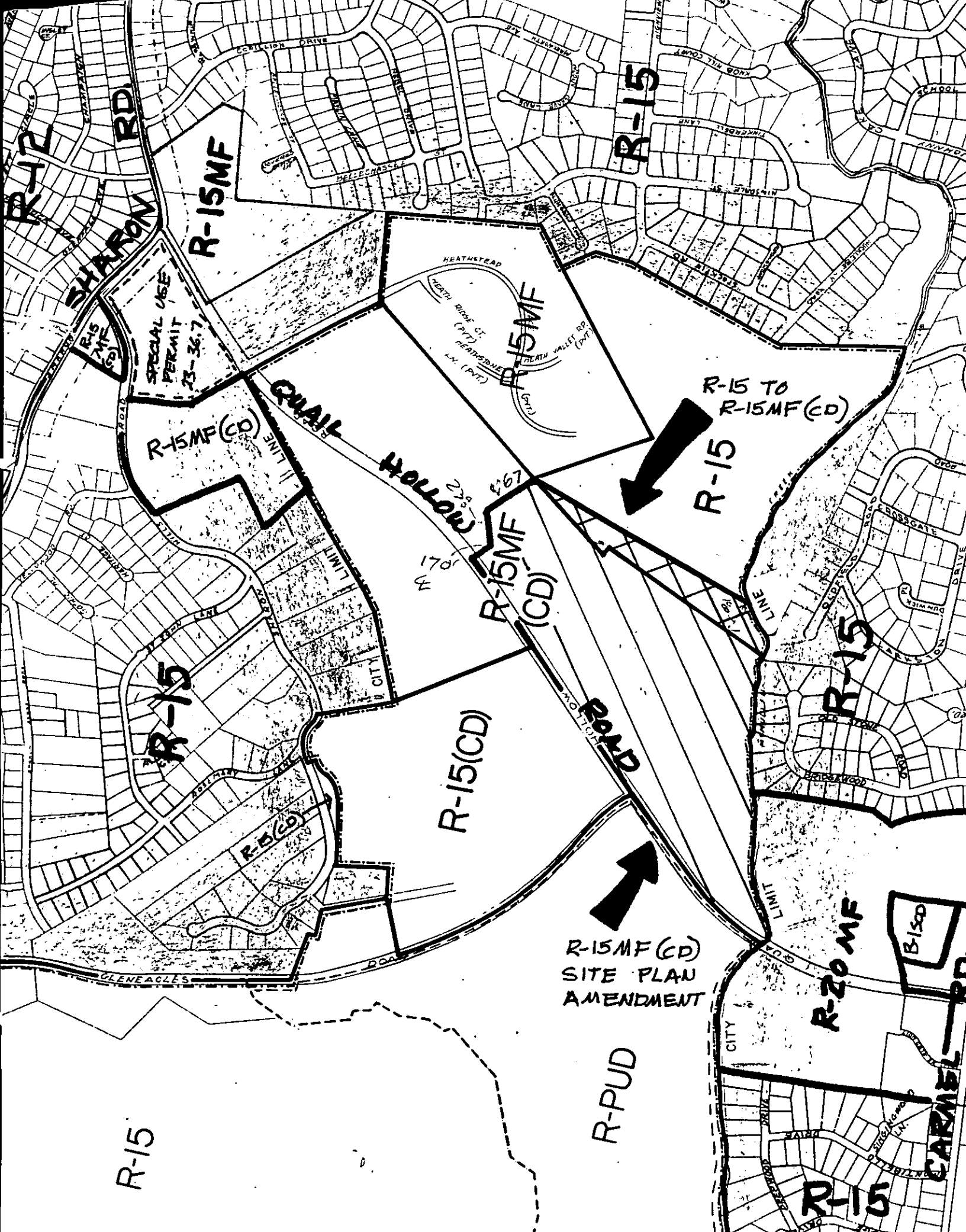


ZONING MAP NO. C-20

SCALE 1" = 800'

PROPERTY PROPOSED FOR CHANGE





R-12

SHARON RD

R-15MF

SPECIAL USE PERMIT  
23-36.7

R-15MF(CD)

QUAIL HOLLOW RD

HEATHHEAD  
HEATH VALLEY DR

R-15MF

R-15

R-15 TO R-15MF(CD)

R-15

R-15

R-15(CD)

R-15MF(CD)

R-15(CD)

ROAD

R-15

R-20MF

BISPO

CARMEI RD

R-15

R-15

R-PUD

R-15MF(CD)  
SITE PLAN  
AMENDMENT

Q1  
-  
3  
20

Q1  
-  
3  
20

Q1  
-  
3  
20

Q1  
-  
3  
20