




* 0 0 B R E A K 0 0 *



**ADVANCED
IMAGING
SYSTEMS**

www.aisimc.com

An Information
Management Company

City of Charlotte – Planning Dept. Scanning Rezoning Files

Petition # _____

Document type:

- Applications
- Correspondence
- Department Comments
- Land Use Consistency
 - Mail Info
 - Mapping
 - Other
- Site Plans




* 0 0 B R E A K 0 0 *

PETITIONER John S. Miller, Jr.

PETITION NO. 86-44(c) HEARING DATE July 25, 1986

ZONING CLASSIFICATION, EXISTING B-1SCD REQUESTED B-1SCD Site Plan Amendment

LOCATION A 13 acre site located northwest of the future rights-of-way of Daniel Burnham Way and Ebenezer Howard Road within University Place on the northwest corner of the intersection of U.S. 29 and Harris Boulevard.

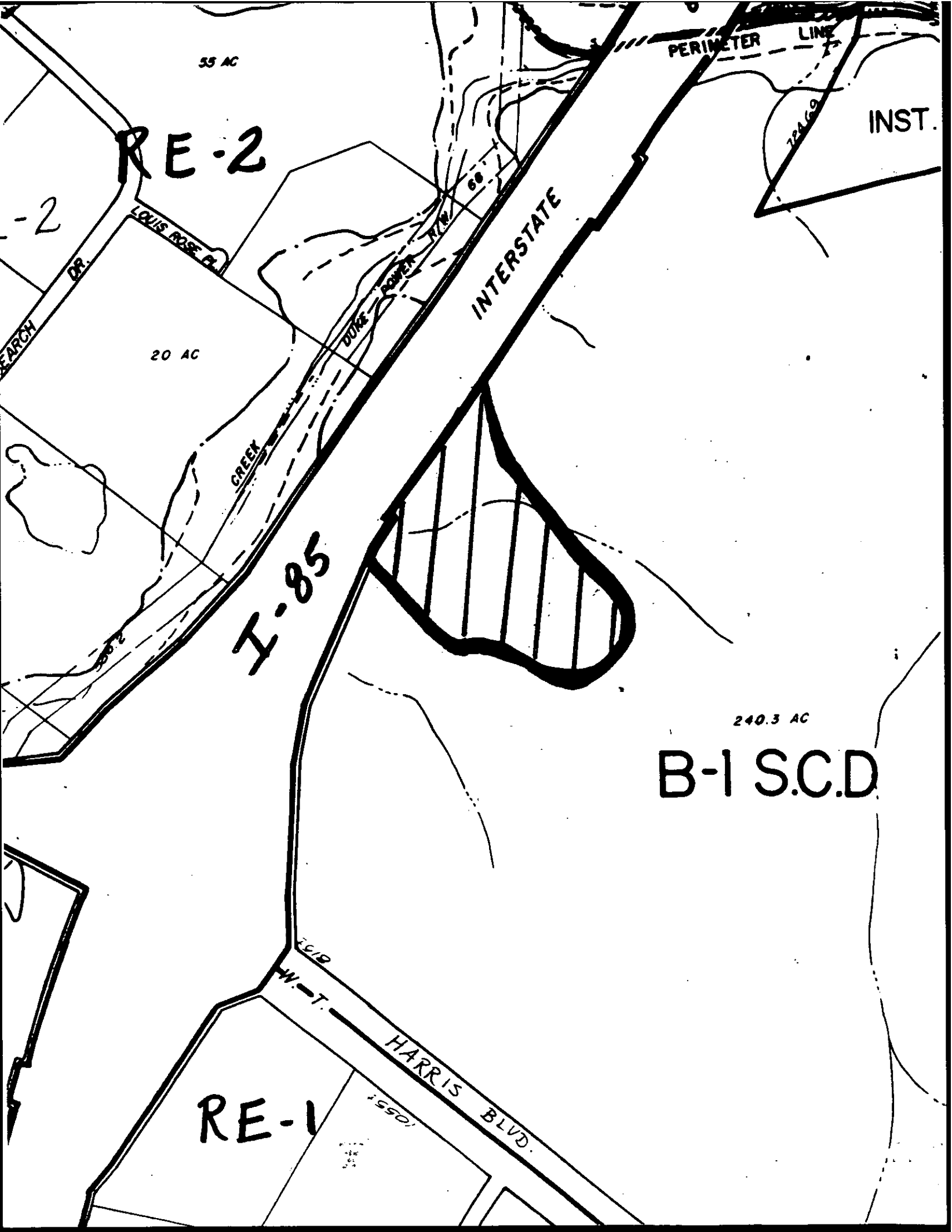


ZONING MAP NO. 58

SCALE 1" = 400'

PROPERTY PROPOSED FOR CHANGE





55 AC

RE-2

PERIMETER LINE

INST.

224.69

I-85 INTERSTATE

20 AC

I-85

240.3 AC

B-1 S.C.D.

RE-1

1550'

HARRIS BLVD.

W.T.

CREEK

DUNE POWER TRAIL

LOUIS ROSE BL.

SEARCH DR.