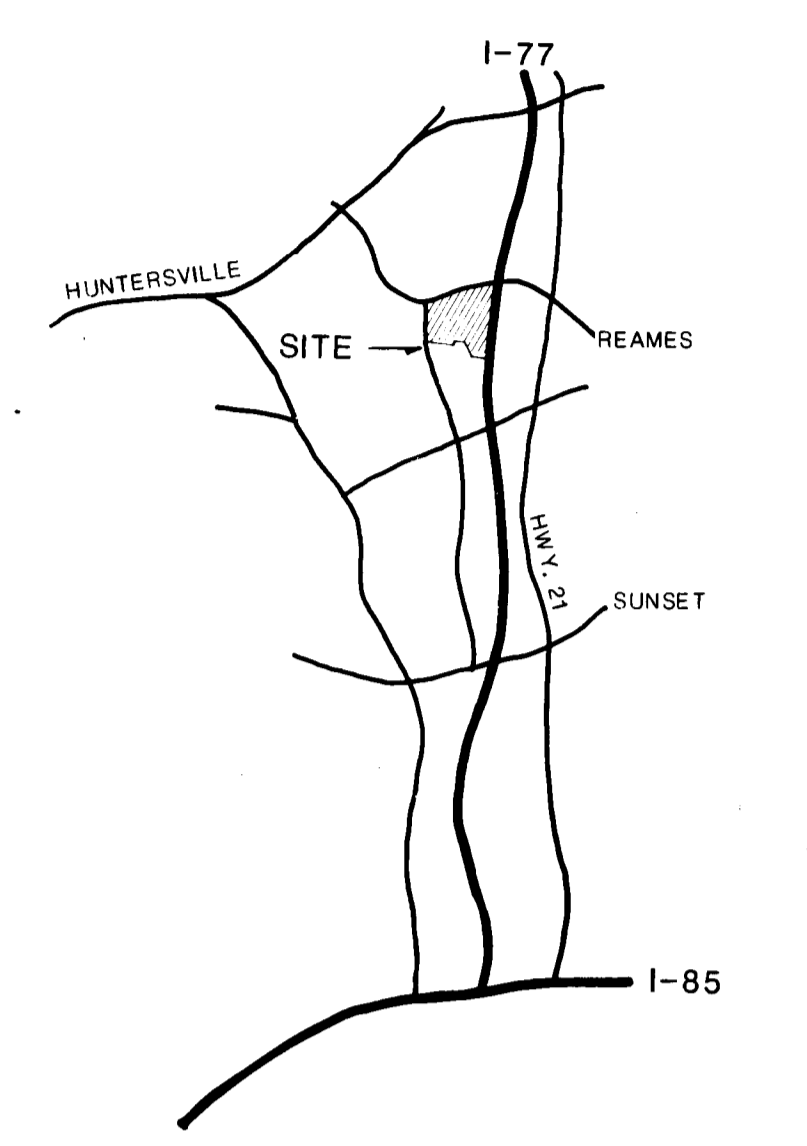
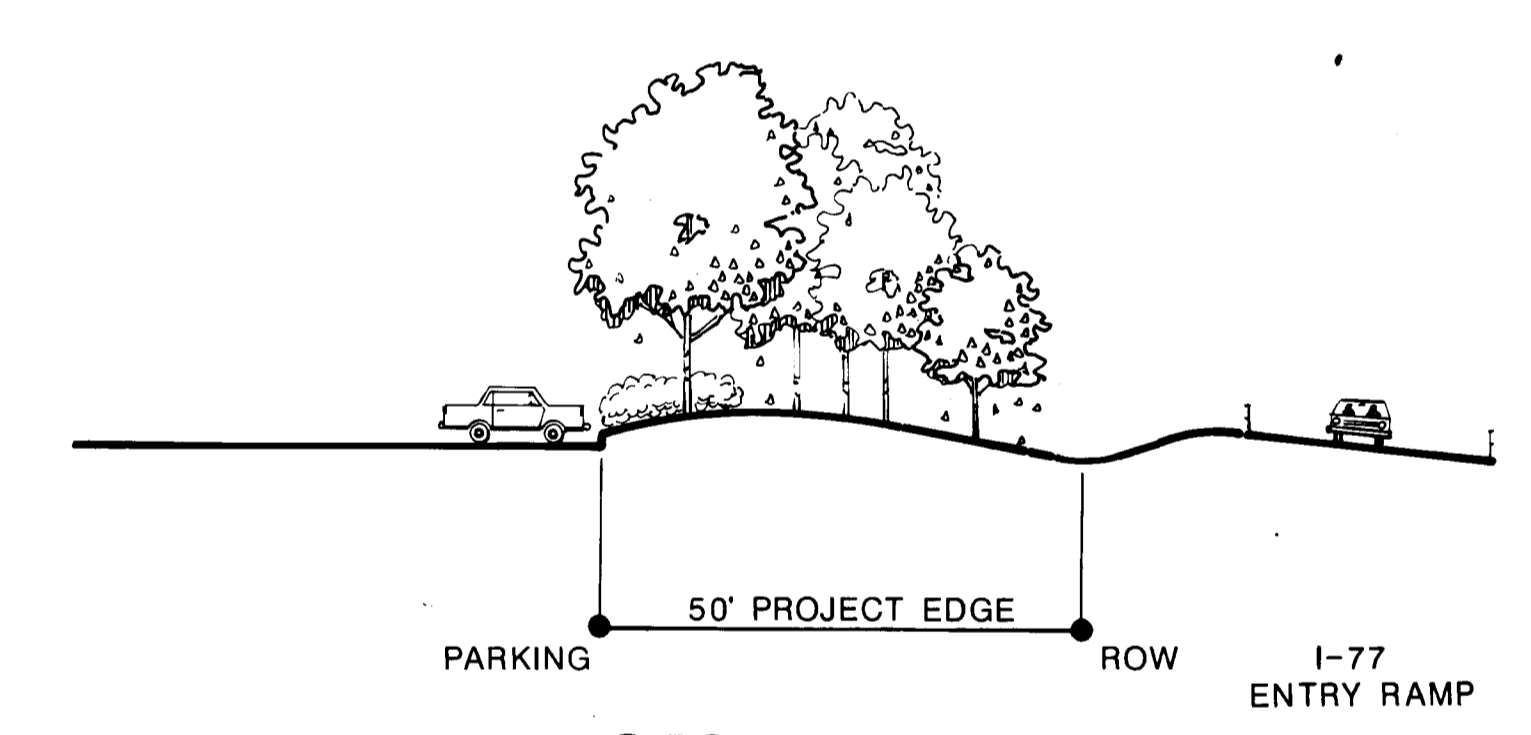


**PROPOSED GREENWAY DEDICATION TO MECKLENBURG COUNTY PARKS AND RECREATION DEPARTMENT**

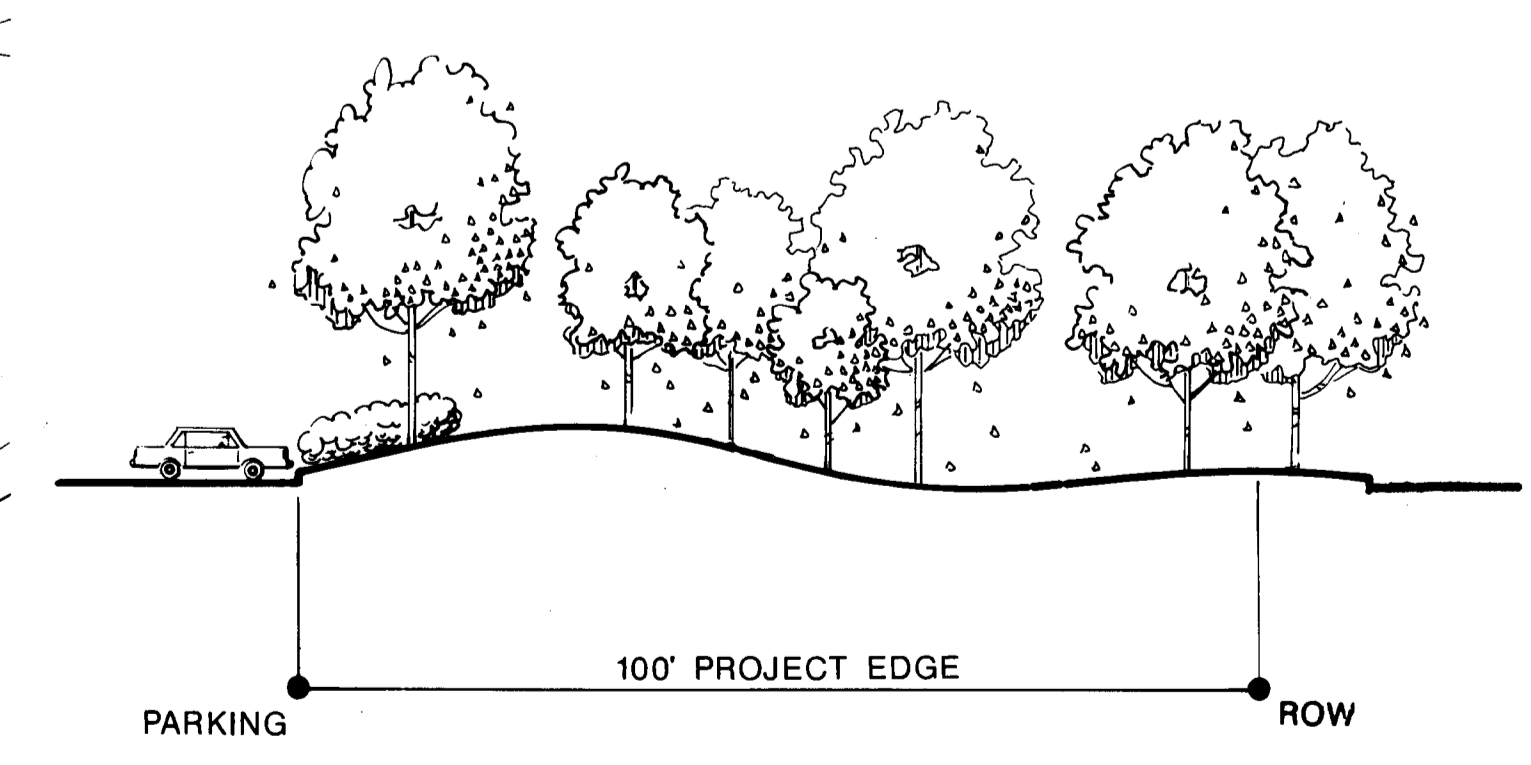
THIS GREENWAY SHALL BE DEFINED BY THE LIMITS OF THE FLOODWAY DISTRICT ENCROACHMENT ZONE, OR BY A DISTANCE OF 50 FT. FROM THE CREEK BANK, WHICHEVER IS GREATER.



VICINITY MAP



SECTION A-A'



SECTION B-B'

**REZONING PETITION: B-2, R-12MF and R-12 to BP**  
 ALL DETAILED DEVELOPMENT STANDARDS FOR THE BP DISTRICT SHALL BE MET.

APPROVED BY COUNTY COMMISSION  
 DATE 2-16-87

**SHANNON PROPERTIES INC.**  
 Interstate 77 and Harris Boulevard

OCTOBER 3, 1986  
 1850

**ODELL**

Planning  
 Architecture  
 Engineering

