



* 0 0 B R E A K 0 0 *



**ADVANCED
IMAGING
SYSTEMS**

www.aisimc.com

An Information
Management Company

City of Charlotte – Planning Dept. Scanning Rezoning Files

Petition # _____


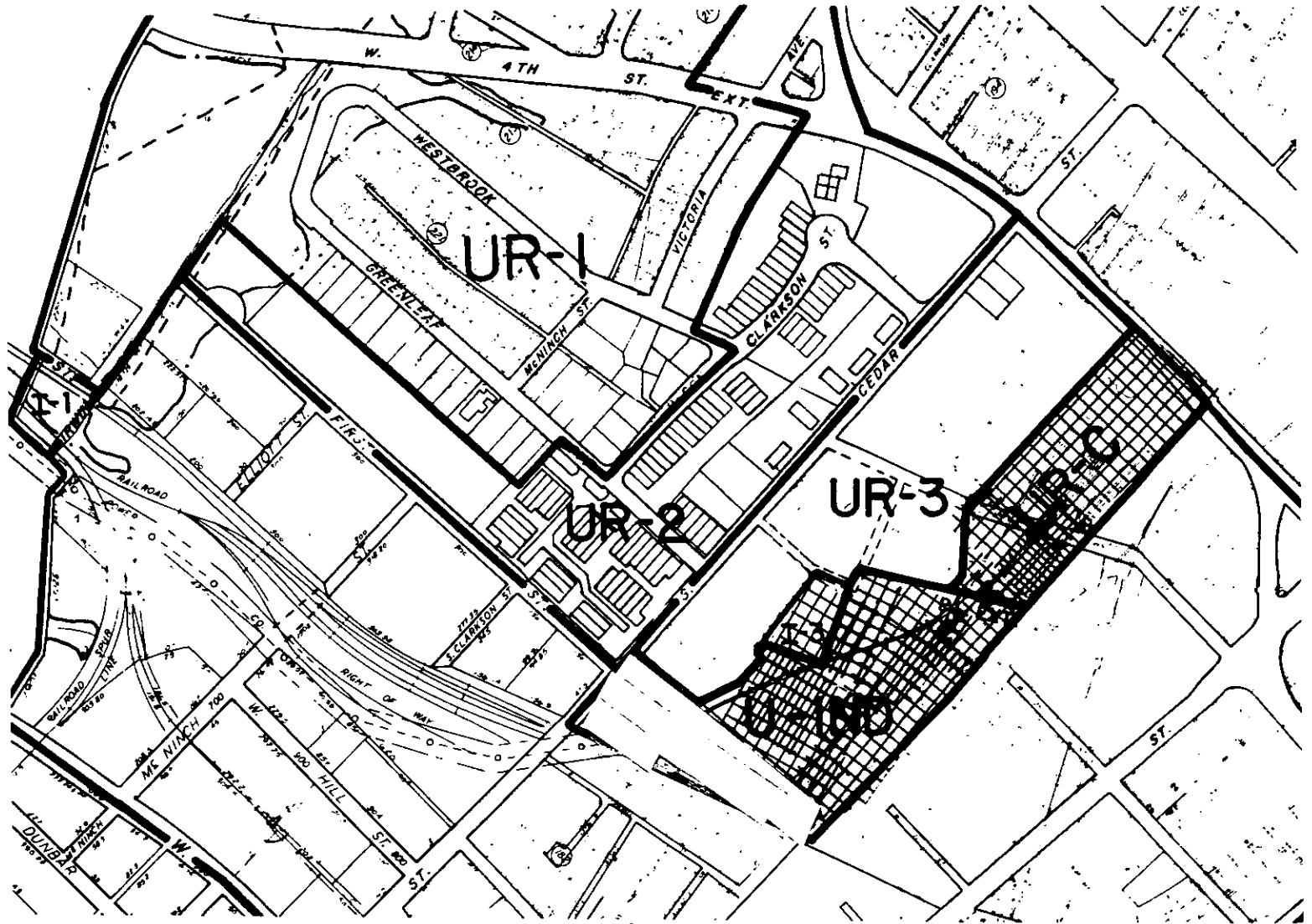
Document type:

- Applications
- Correspondence
- Department Comments
- Land Use Consistency
- Mail Info
- Mapping
- Other
- Site Plans



* 0 0 B R E A K 0 0 *

THIRD WARD PROPOSED REZONINGS



UR-C, U-IND & I-3 TO UR-3

110
MB-3
MB-2

10F1

MB-3
MB-2

This map is in the
Municipal Services
District.

PG. 20

PG. 24

PG. 16

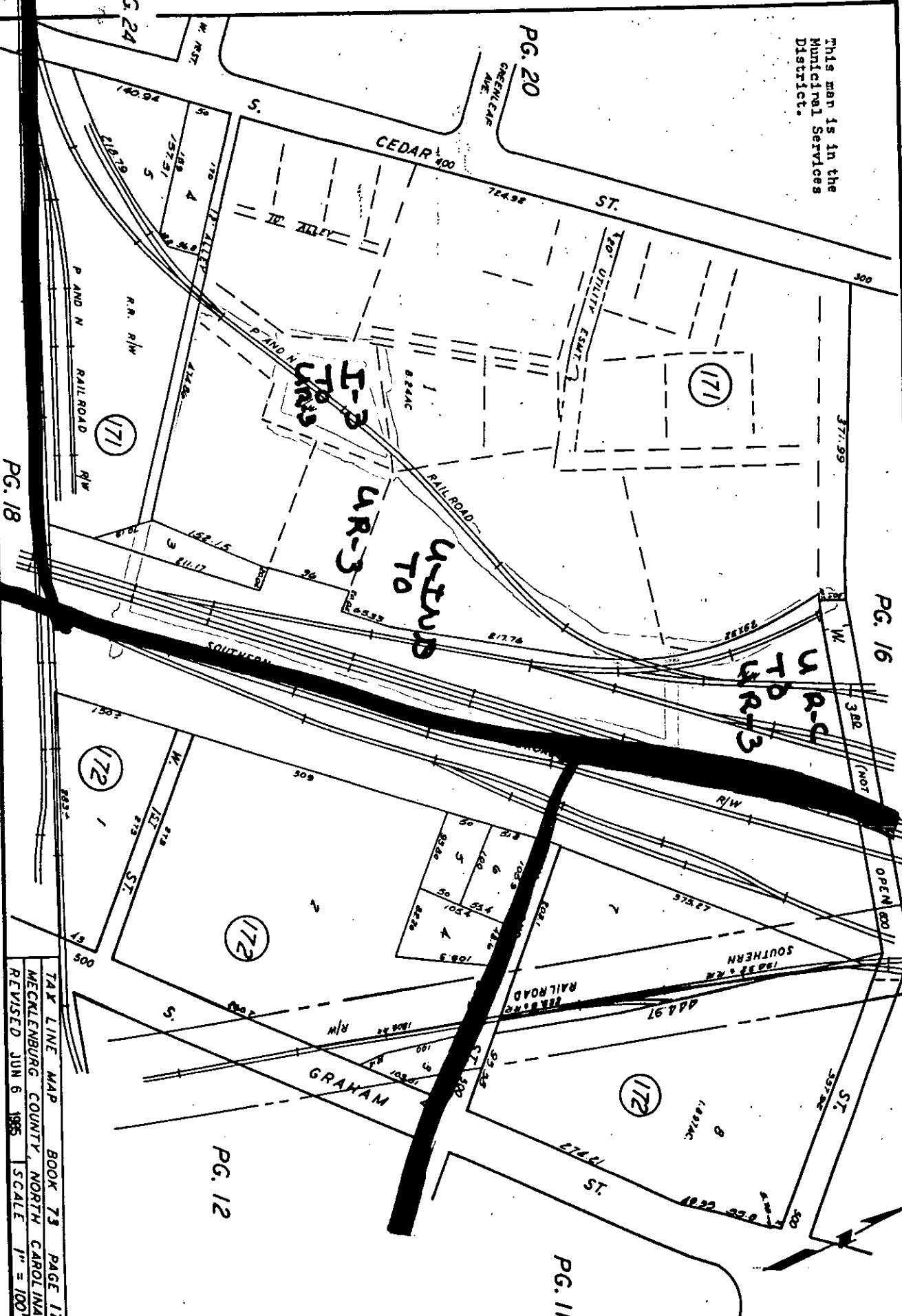
PG. 12

PG. 11


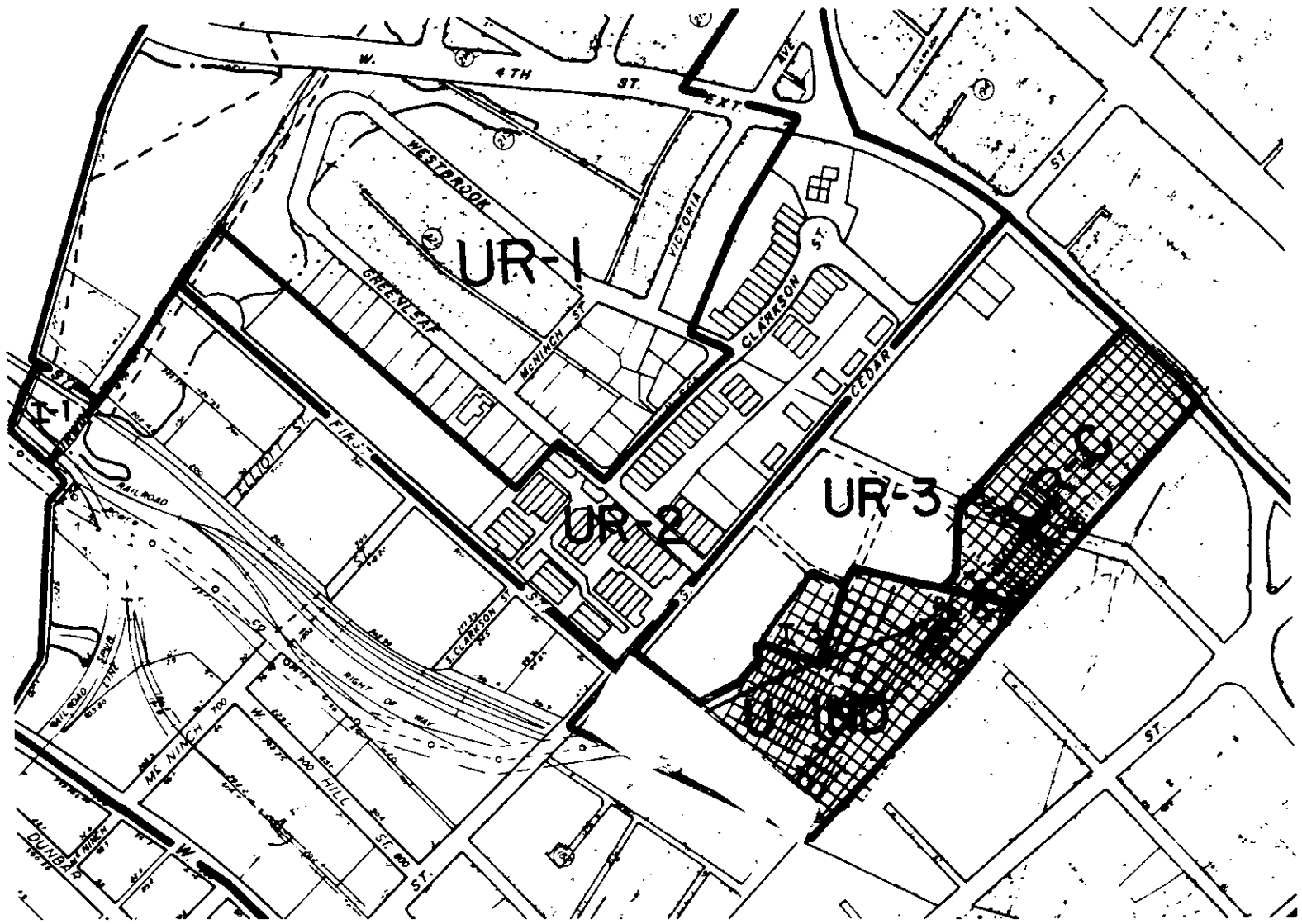
PG. 18

TAX LINE MAP BOOK 73 PAGE 17
MECKLENBURG COUNTY, NORTH CAROLINA
REVISED JUN 6 1985 SCALE 1" = 100'

DOF-2
UR-C TO UR-3
UR-3 TO UR-3
UR-3 TO UR-3



THIRD WARD PROPOSED REZONINGS



UR-C,U-IND & I-3 TO UR-3