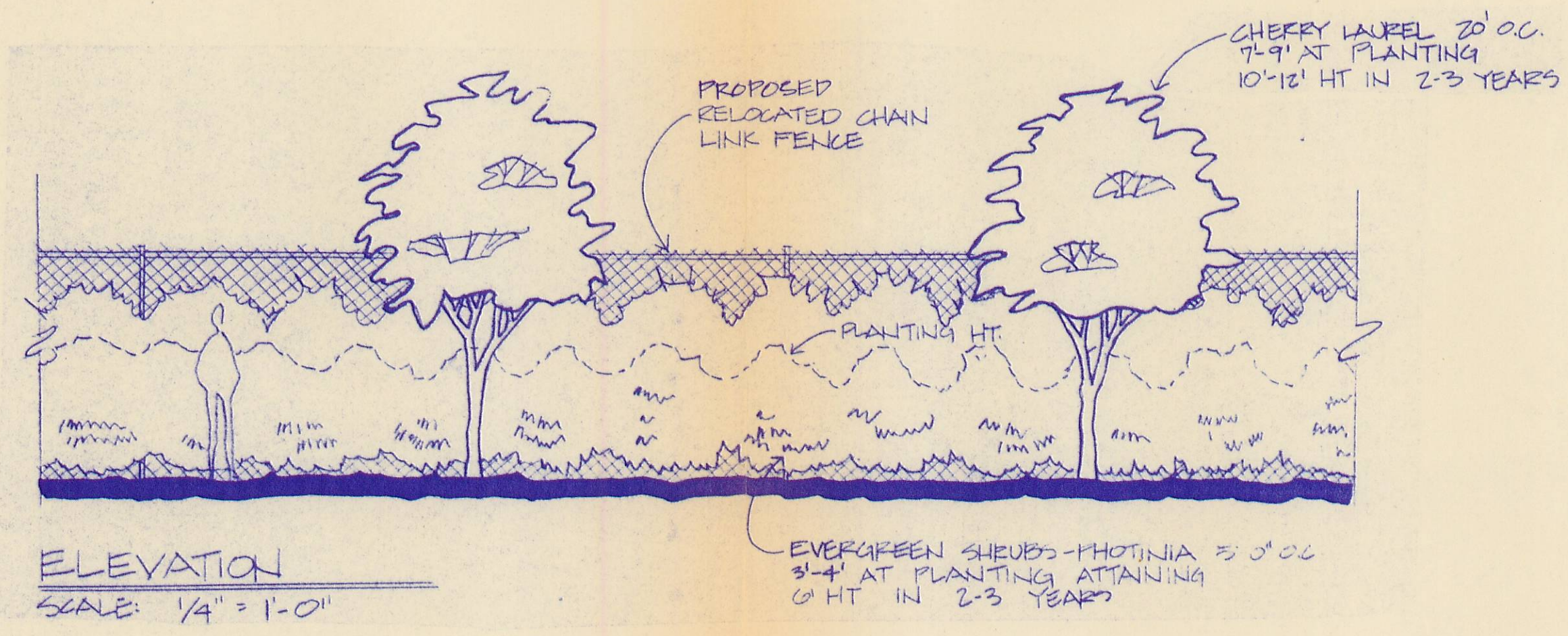


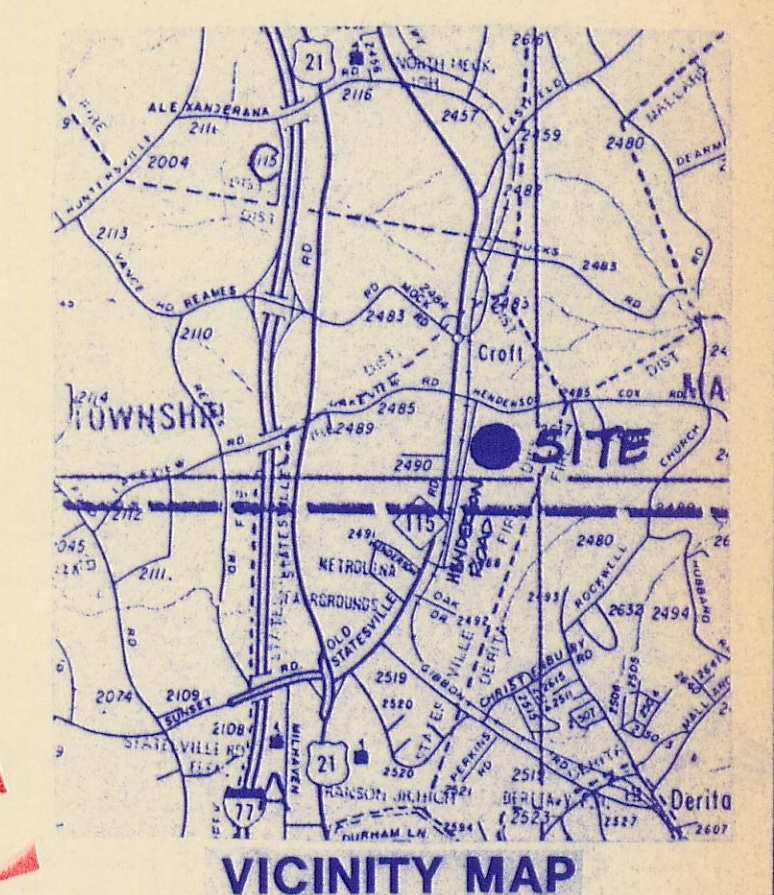
SECTION A-A
SCALE: 1/4" = 1'-0"



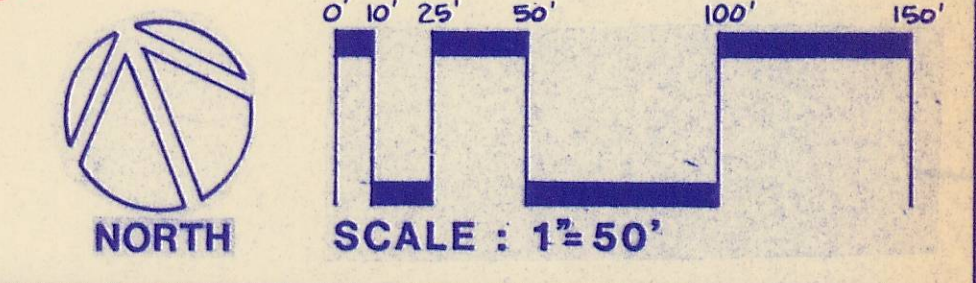
ELEVATION
SCALE: 1/4" = 1'-0"

DEVELOPMENT DATA
 EXISTING ZONING : I-1
 PROPOSED ZONING : I-2 (CD)
 ACREAGE : 1.94 AC.

- NOTES**
- SCREENING SHALL MEET THE STANDARDS SHOWN ON THE SECTION AND ELEVATION EXCEPT TREES SHALL BE INSTALLED ONLY ON THE NORTH SIDE.
 - SCREENING ON THE SOUTH SIDE MAY BE INSTALLED OUTSIDE THE FENCE.
 - USES PERMITTED SHALL BE LIMITED TO THOSE ALLOWED IN THE I-1 DISTRICT AND OPEN STORAGE OF PRODUCTS RELATED TO THE USE OF THE EXISTING BUILDING SHOWN ON THE PLAN.



APPROVED BY COUNTY COMMISSION
 DATE 4.21.87



Project Manager
GEA
 Drawn By
LAH
 Checked By
GEA 1-6-87
 Date
1-5-87
 Project Number
86106

Revisions

PRINTED
 MAR 23 1987
 DPR ASSOCIATES

DPR ASSOCIATES
 Landscape Architects
 Design • Planning • Research
 2036 East Seventh Street
 Charlotte, NC 28204
 704/332-1204

REZONING PLAN
HENDERSON ROAD SITE
 FOR ROBERT T. GODLEY

Scale 1" = 50'
 Sheet Number
RZ-1
 Of Total

87-12C