




\* 0 0 B R E A K 0 0 \*



**ADVANCED  
IMAGING  
SYSTEMS**

An Information  
Management Company

www.aisimc.com

# City of Charlotte – Planning Dept. Scanning Rezoning Files

Petition # \_\_\_\_\_

## Document type:

- Applications
- Correspondence
- Department Comments
- Land Use Consistency
  - Mail Info
  - Mapping
  - Other
- Site Plans



\* 0 0 B R E A K 0 0 \*

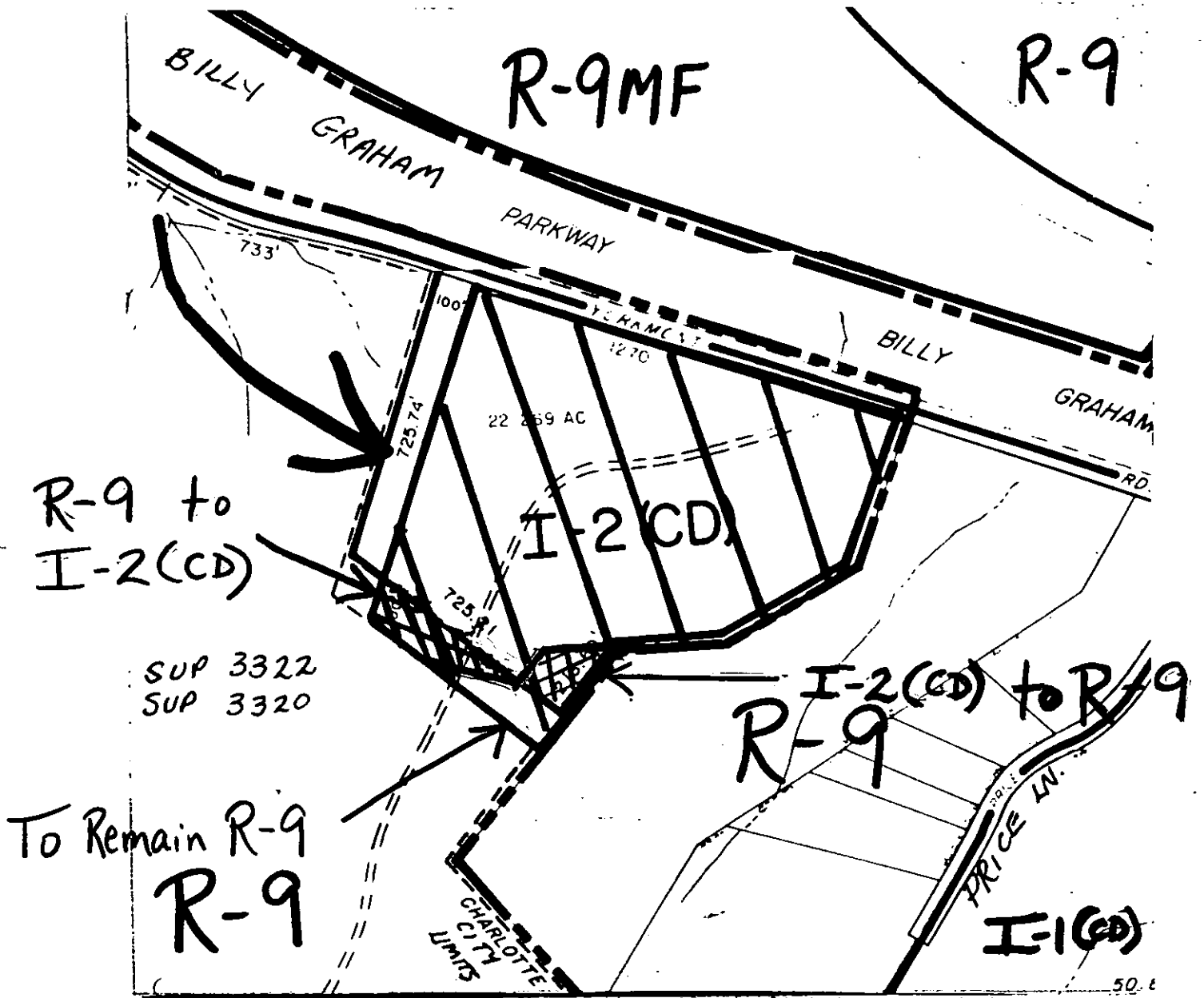
PETITIONER North Carolina Department of Agriculture

PETITION NO. 87-41

HEARING DATE April 22, 1987

ZONING CLASSIFICATION, EXISTING R-9 and I-2(CD) REQUESTED I-2(CD) and an I-2(CD) Site Plan Amendment

LOCATION A 22.26 acre site located on the southerly side of Yorkmont Road  
approximately 905' west of the intersection of Yorkmont Road and Price Lane.



ZONING MAP NO. 109 and 127

SCALE 1" = 400'

PROPERTY PROPOSED FOR CHANGE



PETITIONER North Carolina Department of Agriculture

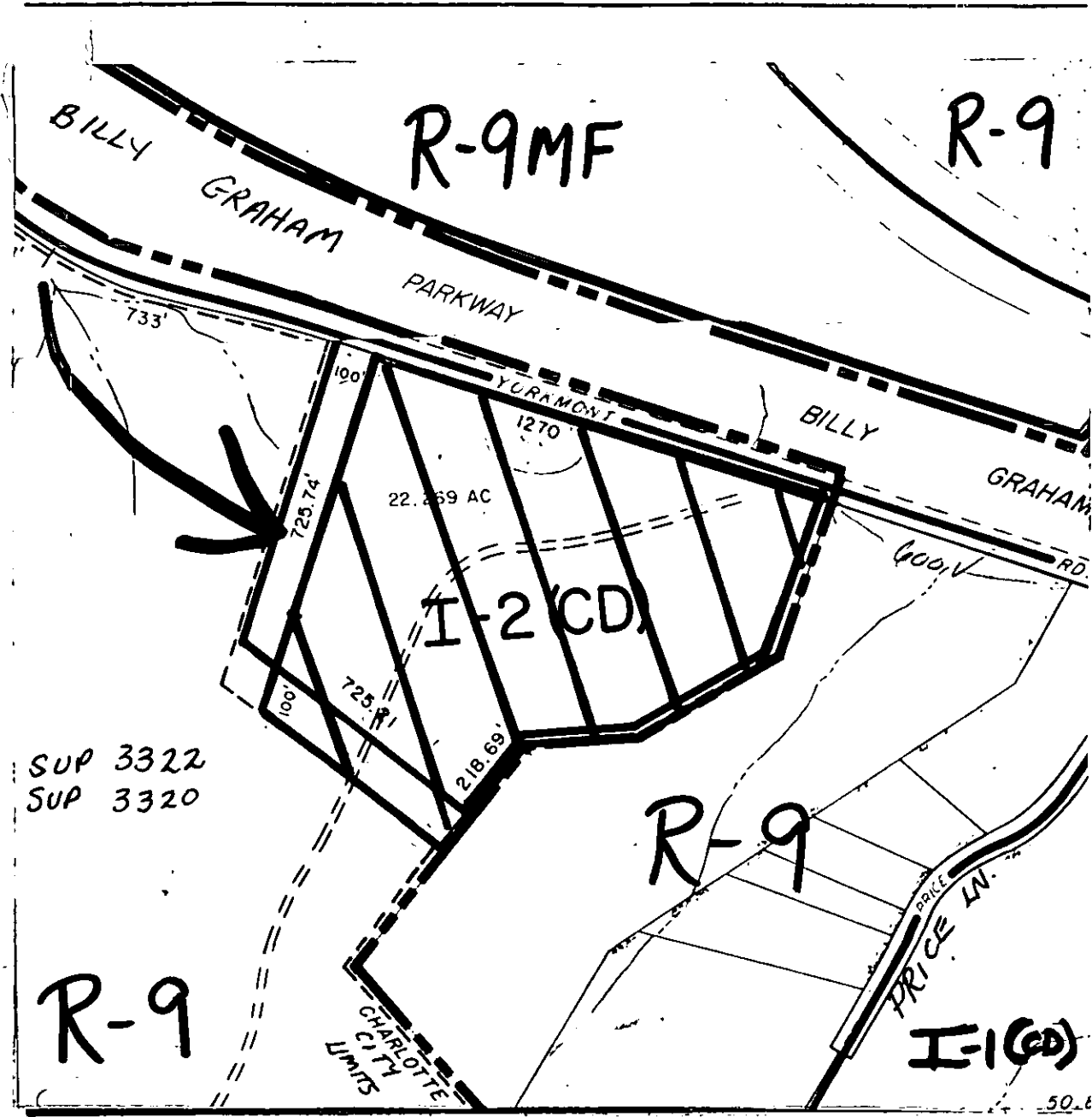
PETITION NO. 87-41

HEARING DATE April 22, 1987

ZONING CLASSIFICATION, EXISTING R-9 and I-2(CD) REQUESTED I-2(CD) and an I-2(CD)

*R-9*  
*Site Plan Amendment*

LOCATION A 22.26 acre site located on the southerly side of Yorkmont Road  
approximately 905' west of the intersection of Yorkmont Road and Price Lane.



ZONING MAP NO. 109 and 127

SCALE 1" = 400'

PROPERTY PROPOSED FOR CHANGE



1907. 15. 18.