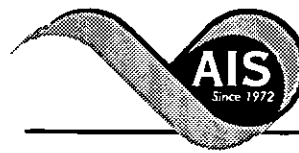




\* 0 0 B R E A K 0 0 \*



**ADVANCED  
IMAGING  
SYSTEMS**

www.aisimc.com

An Information  
Management Company

# City of Charlotte – Planning Dept. Scanning Rezoning Files

Petition # \_\_\_\_\_

## Document type:

- Applications
- Correspondence
- Department Comments
- Land Use Consistency
  - Mail Info
  - Mapping
  - Other
- Site Plans



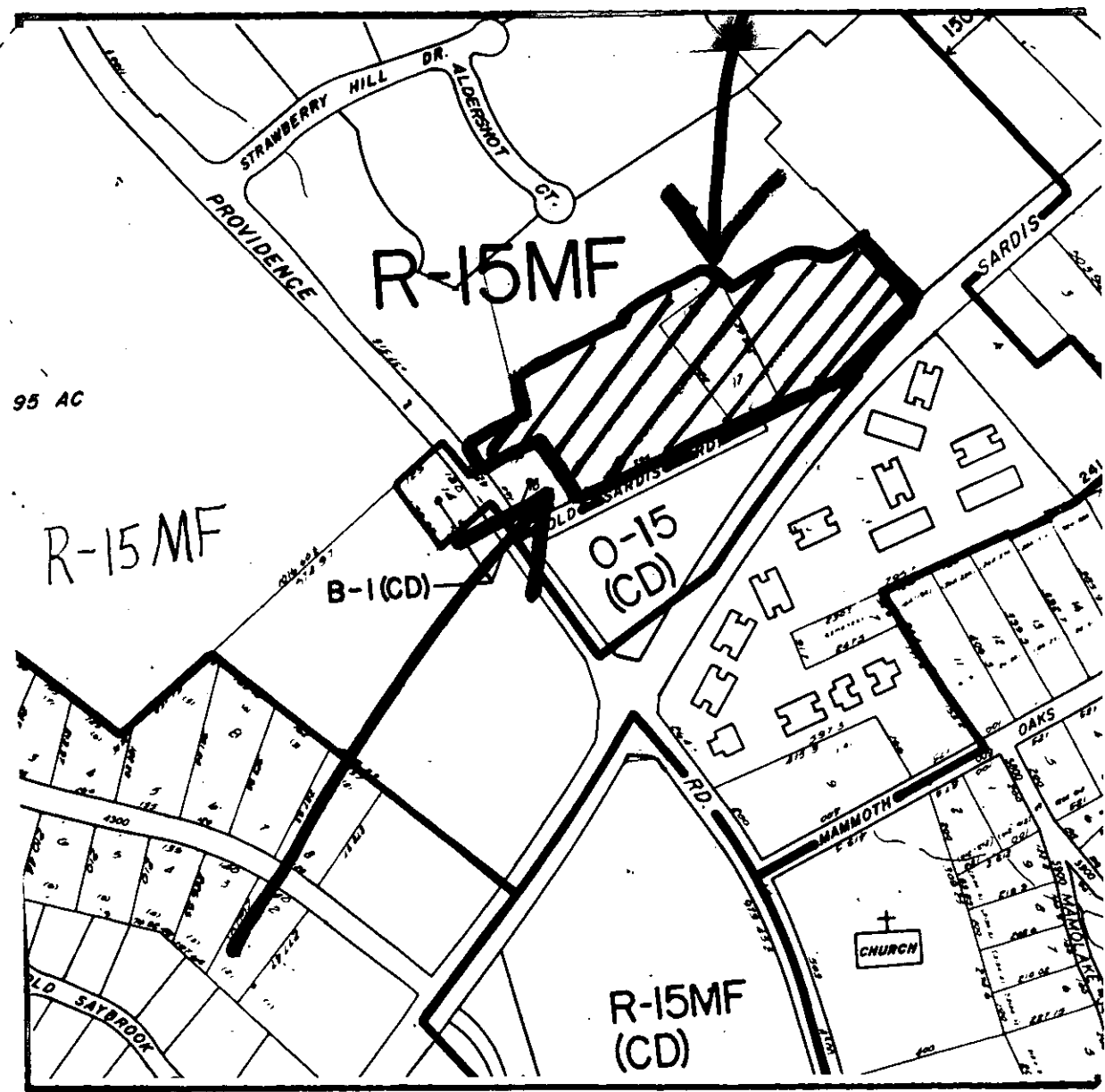
\* 0 0 B R E A K 0 0 \*

PETITIONER Strawberry Hill Associates

PETITION NO. 88-34 HEARING DATE September 12, 1988

ZONING CLASSIFICATION, EXISTING R-15MF REQUESTED B-1(CD)

LOCATION Approximately 6.2± acres located just off the northeasterly corner of Providence Road and Old Sardis Road




ZONING MAP NO. 136

SCALE 1" = 400'

PROPERTY PROPOSED FOR CHANGE



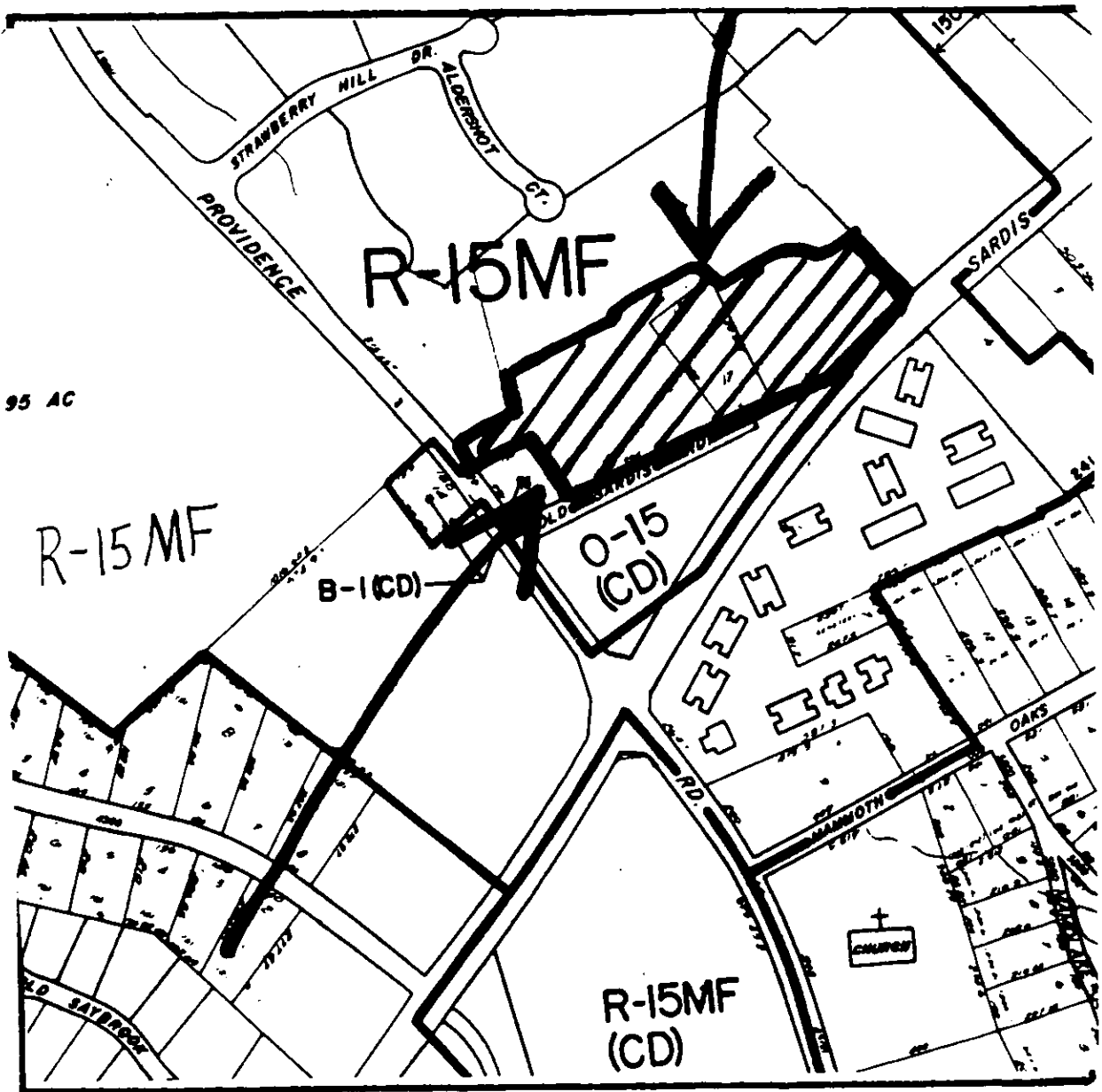


PETITIONER Strawberry Hill Associates

PETITION NO. 88-34 HEARING DATE September 12, 1988

ZONING CLASSIFICATION, EXISTING R-15MF REQUESTED B-1(CD)

LOCATION Approximately 6.2± acres located just off the northeasterly corner  
of Providence Road and Old Sardis Road



ZONING MAP NO. 136

SCALE 1" = 400'

PROPERTY PROPOSED FOR CHANGE

