



* 0 0 B R E A K 0 0 *



**ADVANCED
IMAGING
SYSTEMS**

An Information
Management Company

www.aisimc.com

City of Charlotte – Planning Dept. Scanning Rezoning Files

Petition # _____

Document type:

- Applications
- Correspondence
- Department Comments
- Land Use Consistency
 - Mail Info
 - Mapping
 - Other
- Site Plans




* 0 0 B R E A K 0 0 *

PETITIONER Charlotte-Mecklenburg Planning Commission

PETITION NO. 88-71 HEARING DATE August 29, 1988

ZONING CLASSIFICATION, EXISTING I-1 REQUESTED O-6

LOCATION Approximately 1.9 acres located along Remount Road, Monument Street, and Wilkinson Boulevard.



ZONING MAP NO. 103

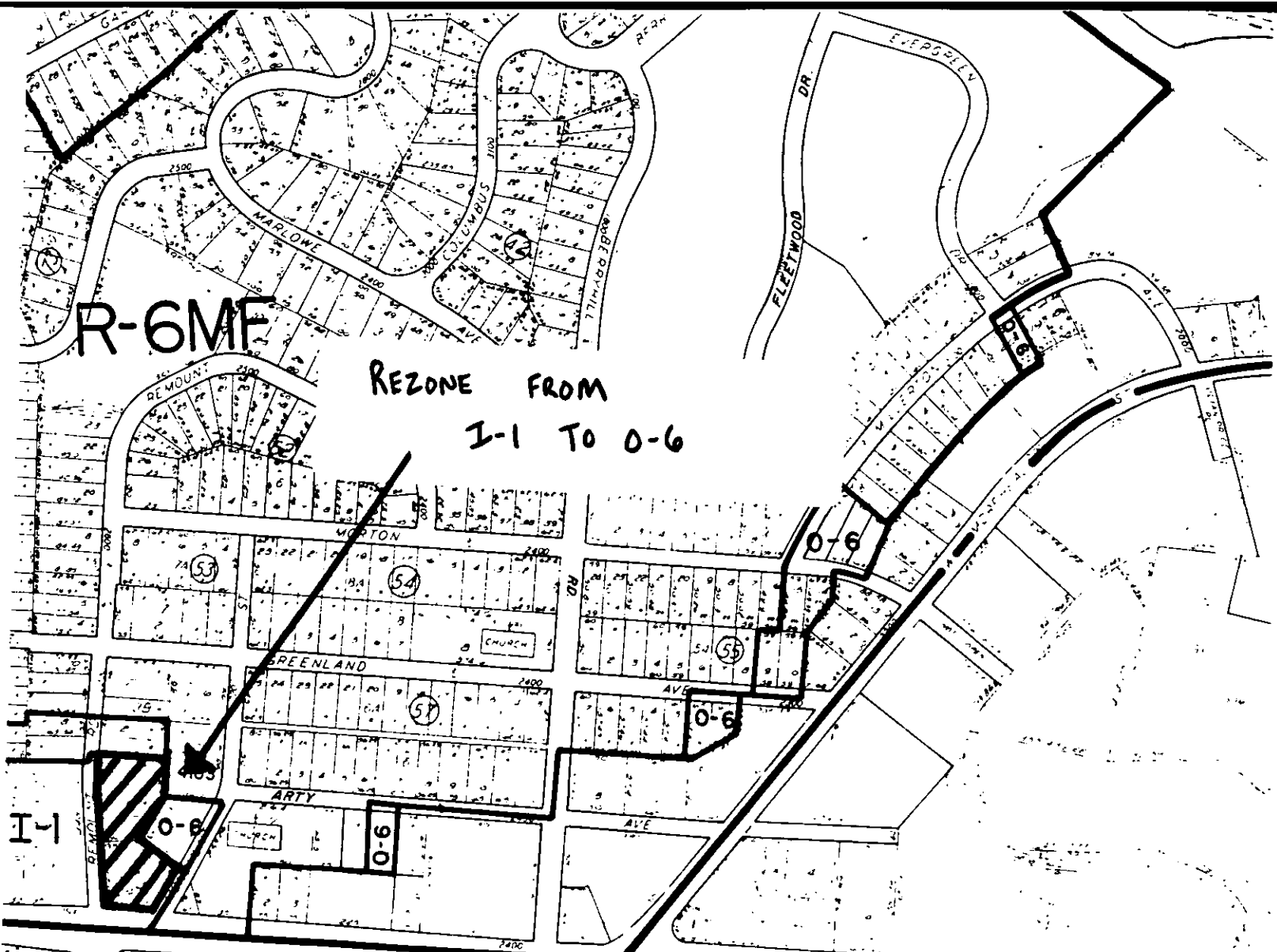
SCALE 1" = 400'

PROPERTY PROPOSED FOR CHANGE



R-6MF

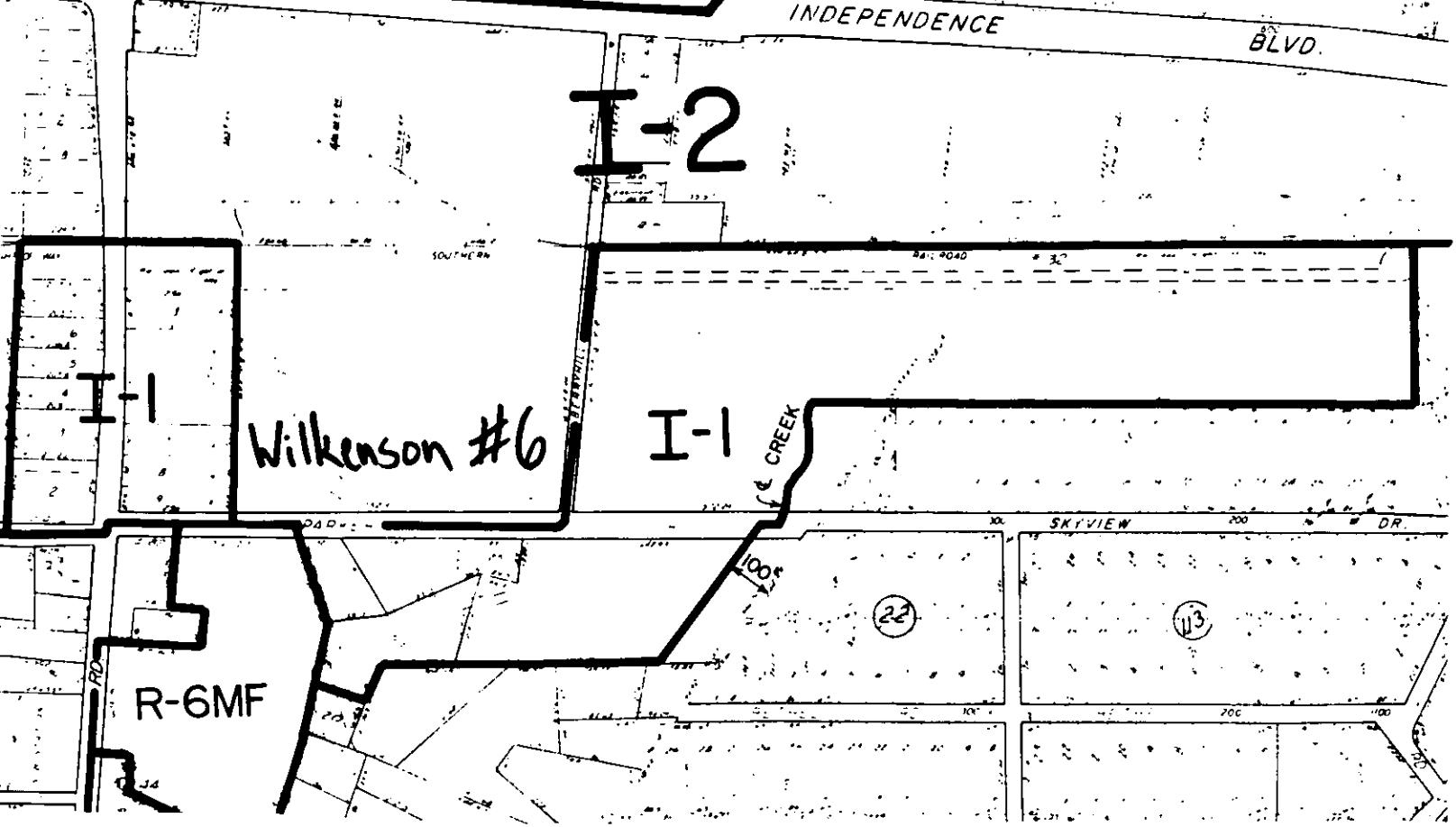
REZONE FROM
I-1 TO O-6



INDEPENDENCE BLVD.

I-2

Wilkenson #6




R-6MF

PETITIONER Charlotte-Mecklenburg Planning Commission

PETITION NO. 88-71 HEARING DATE August 29, 1988

ZONING CLASSIFICATION, EXISTING I-1 REQUESTED O-6

LOCATION Approximately 1.9 acres located along Remount Road, Monument Street, and Wilkinson Boulevard.



ZONING MAP NO. 103

SCALE 1" = 400'

PROPERTY PROPOSED FOR CHANGE

