




\* 0 0 B R E A K 0 0 \*



**ADVANCED  
IMAGING  
SYSTEMS**

An Information  
Management Company

www.aisimc.com

# City of Charlotte – Planning Dept. Scanning Rezoning Files

Petition # \_\_\_\_\_

## Document type:

- Applications
- Correspondence
- Department Comments
- Land Use Consistency
  - Mail Info
  - Mapping
  - Other
- Site Plans




\* 0 0 B R E A K 0 0 \*

PETITIONER Charlotte-Mecklenburg Planning Commission

PETITION NO. 88-74 HEARING DATE August 29, 1988

ZONING CLASSIFICATION, EXISTING B-1 REQUESTED R-6

LOCATION Approximately 6.2 acres located on Belmont Avenue between  
Pegram Street and Sugar Creek.



ZONING MAP NO. 89

SCALE 1" = 400'

PROPERTY PROPOSED FOR CHANGE

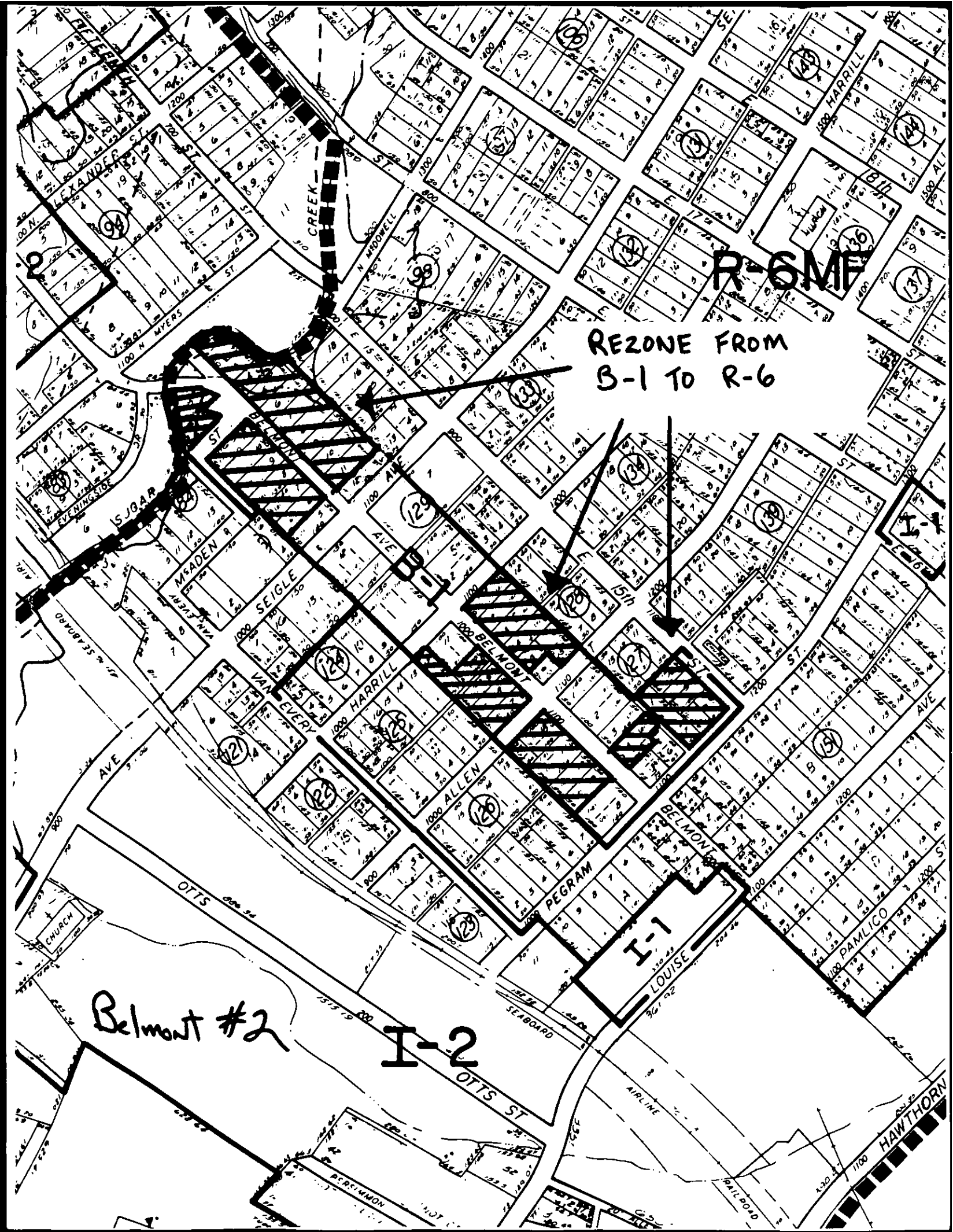


R-6 MF

REZONE FROM  
B-1 TO R-6

Belmont #2

I-2



PETITIONER Charlotte-Mecklenburg Planning Commission

PETITION NO. 88-74 HEARING DATE August 29, 1988

ZONING CLASSIFICATION, EXISTING B-1 REQUESTED R-6

LOCATION Approximately 6.2 acres located on Belmont Avenue between  
Pegram Street and Sugar Creek.

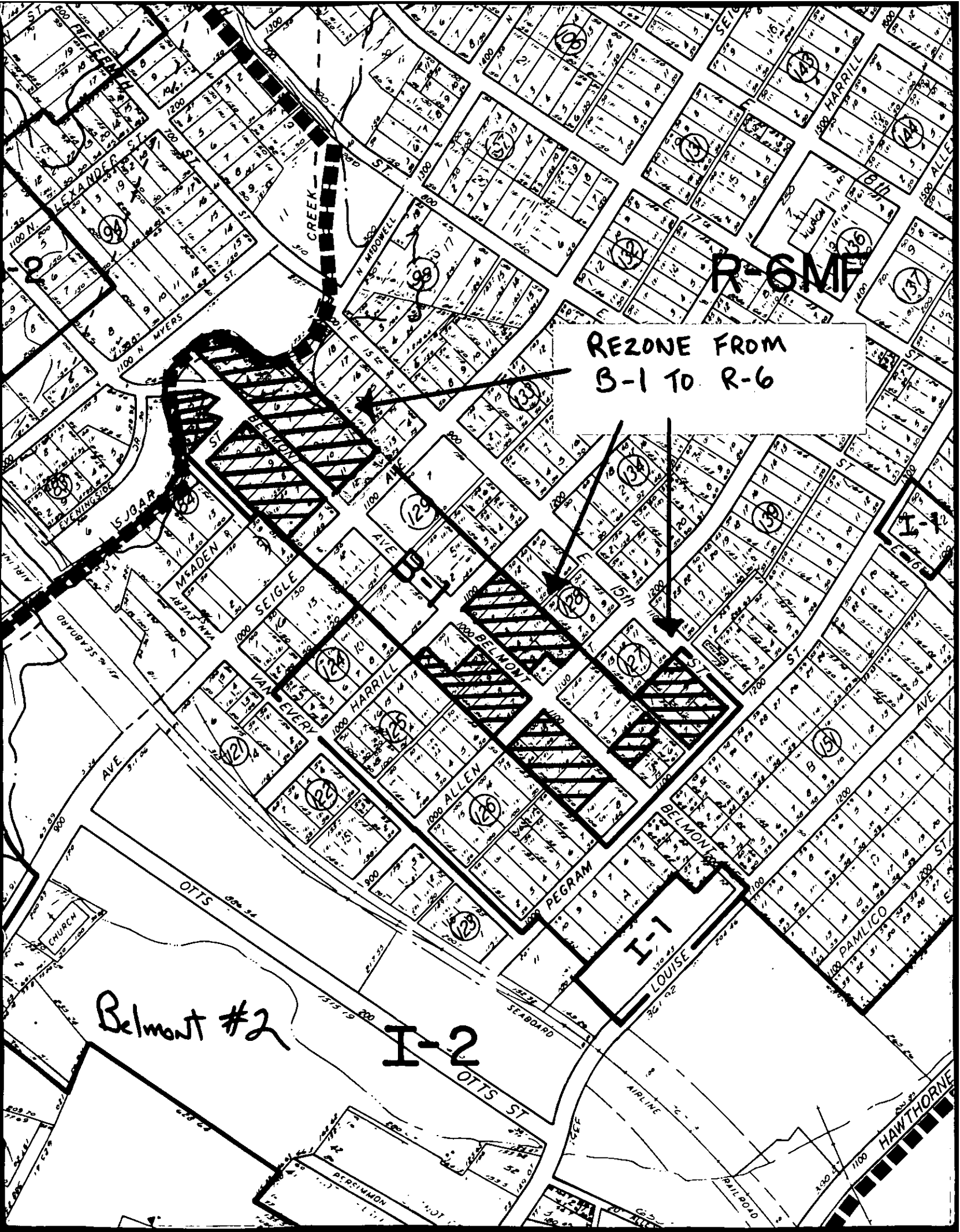


ZONING MAP NO. 89

SCALE 1" = 400'

PROPERTY PROPOSED FOR CHANGE





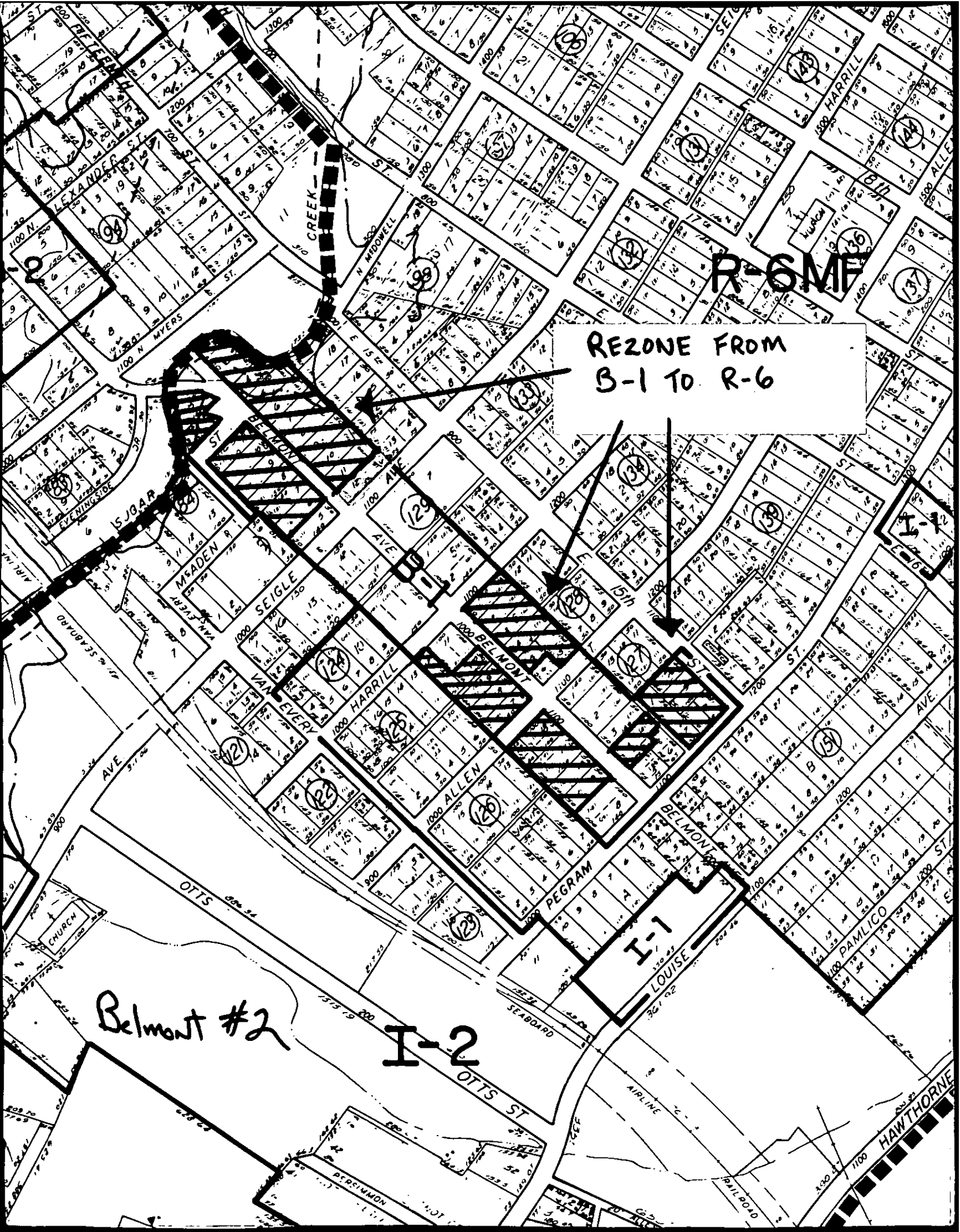
R-6MF

REZONE FROM  
B-1 TO R-6

Belmont #2

I-2

I-1



88-74