



\* 0 0 B R E A K 0 0 \*



**ADVANCED  
IMAGING  
SYSTEMS**

www.aisimc.com

An Information  
Management Company

# City of Charlotte – Planning Dept. Scanning Rezoning Files

Petition # \_\_\_\_\_

## Document type:

- Applications
- Correspondence
- Department Comments
- Land Use Consistency
  - Mail Info
  - Mapping
  - Other
- Site Plans



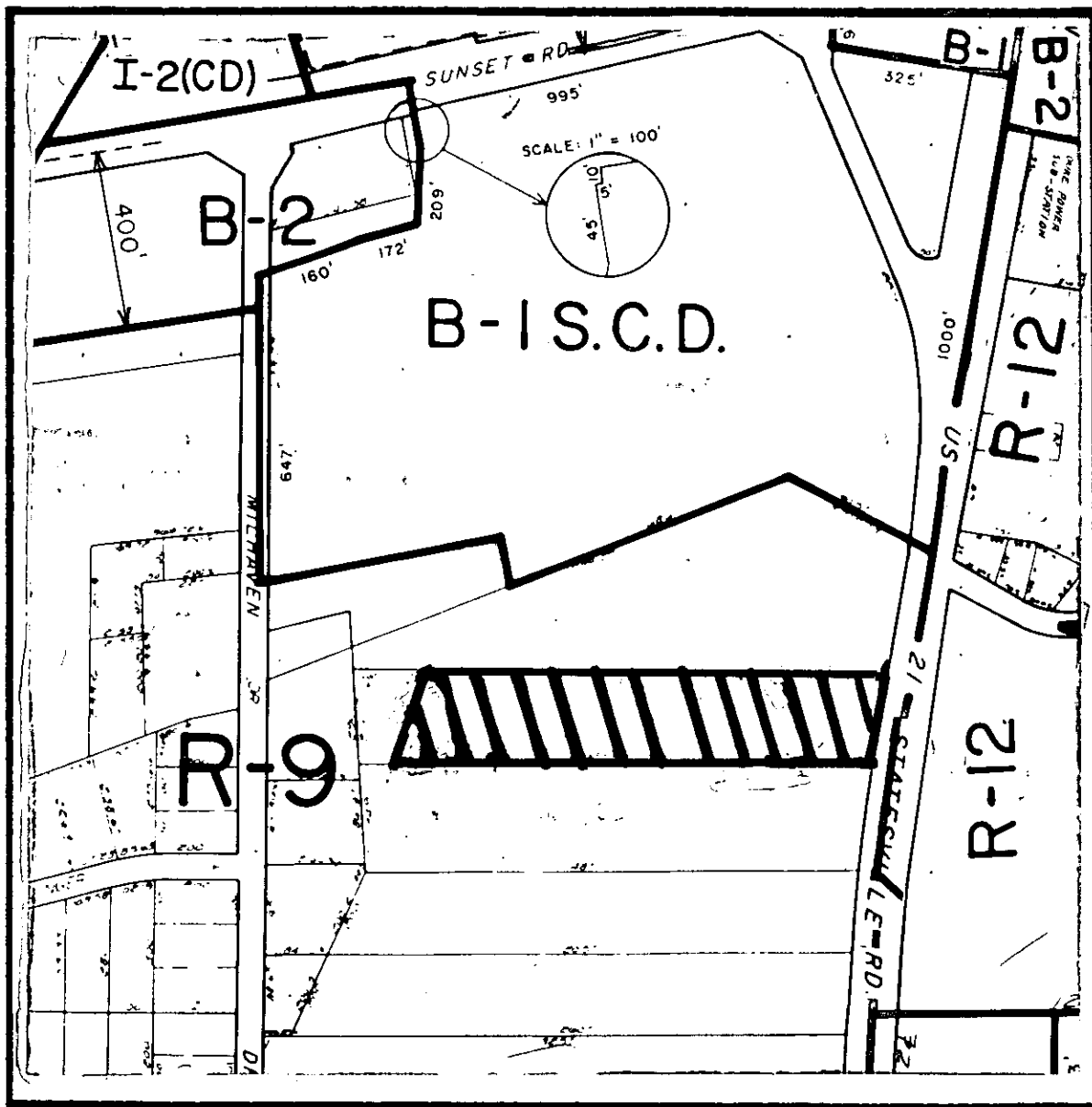
\* 0 0 B R E A K 0 0 \*

PETITIONER Jimmy P. McWhirter

PETITION NO. 89-16(c) HEARING DATE June 12, 1989

ZONING CLASSIFICATION, EXISTING R-9 REQUESTED R-12MF(CD)

LOCATION Approximately 3.965 acres located on the west side of U.S. 21  
(Statesville Road) south of Sunset Road.




ZONING MAP NO. 60

SCALE 1" = 400'

PROPERTY PROPOSED FOR CHANGE





## CHARLOTTE - MECKLENBURG PLANNING COMMISSION

April 27, 1989

Dear Zoning Committee Members and Interested Parties:

Attached you will find appropriate maps and copies of each petition for County and City petitions scheduled for public hearing in June, 1989.

The County petitions are scheduled for:

DATE: June 12, 1989

TIME: 1:30 P.M.

PLACE: Charlotte-Mecklenburg Government Center, Meeting Chamber, 600 East Fourth Street

The City petitions are scheduled for:

DATE: June 19, 1989

TIME: 6:00 P.M.

PLACE: Charlotte-Mecklenburg Government Center, Meeting Chamber, 600 East Fourth Street

This material is intended to provide background information concerning the requests and the area in which the properties are located.

Sincerely,

*Walter G. Fields III / LF*

Walter G. Fields, III  
Land Development Manager

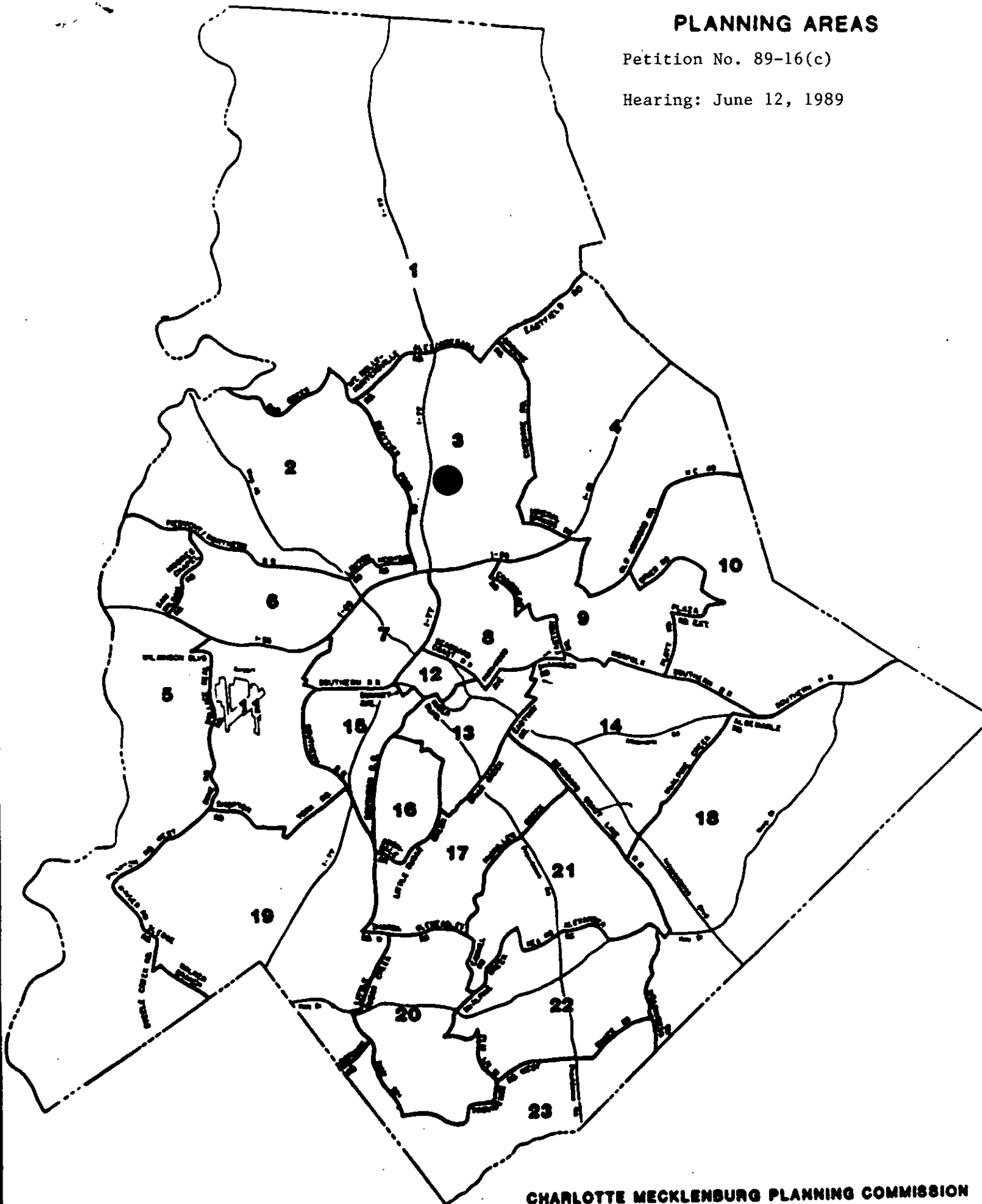
WGF/MM:mlj

Attachments

# PLANNING AREAS

Petition No. 89-16(c)

Hearing: June 12, 1989



CHARLOTTE MECKLENBURG PLANNING COMMISSION

April 1988