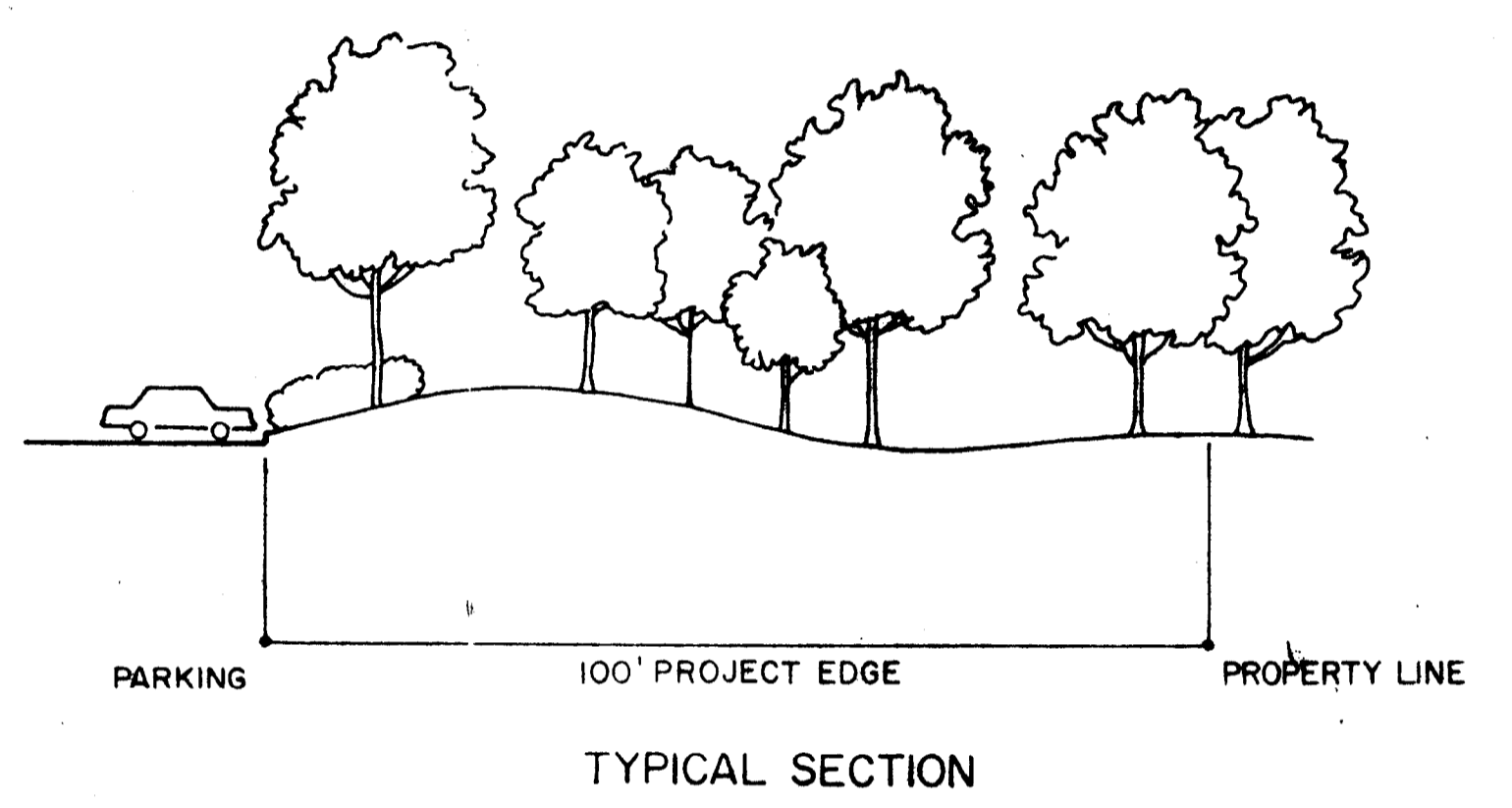
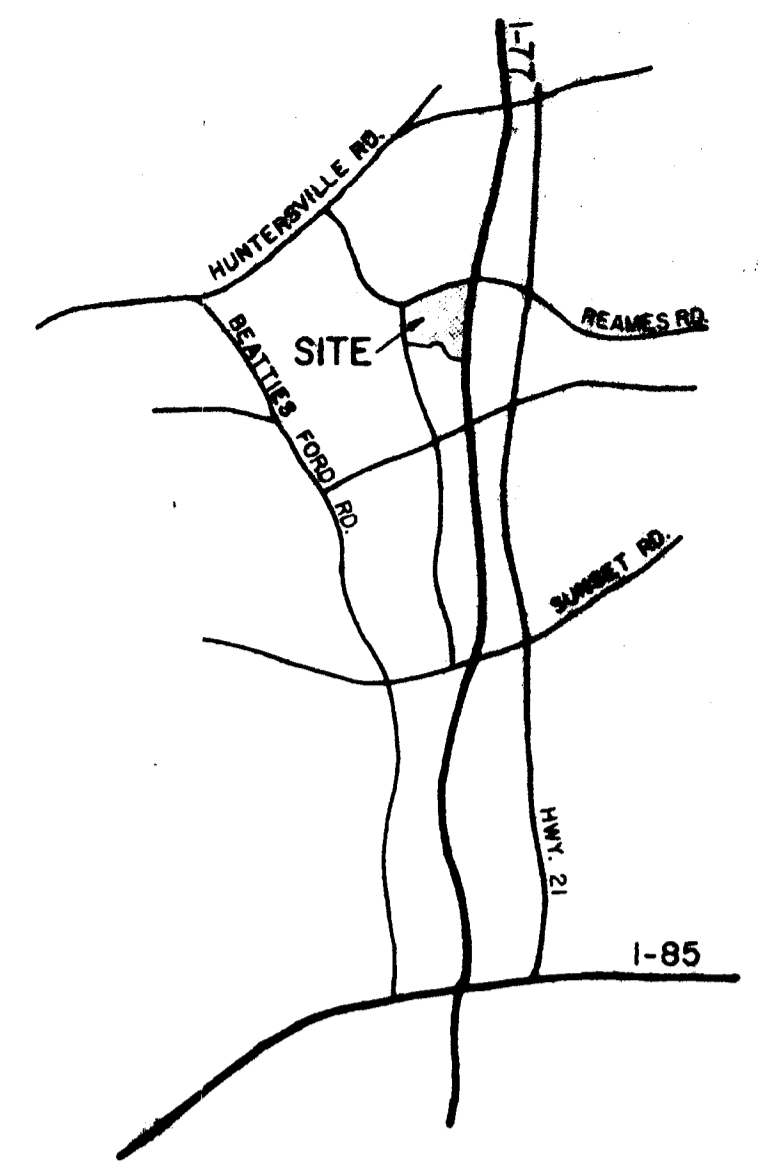
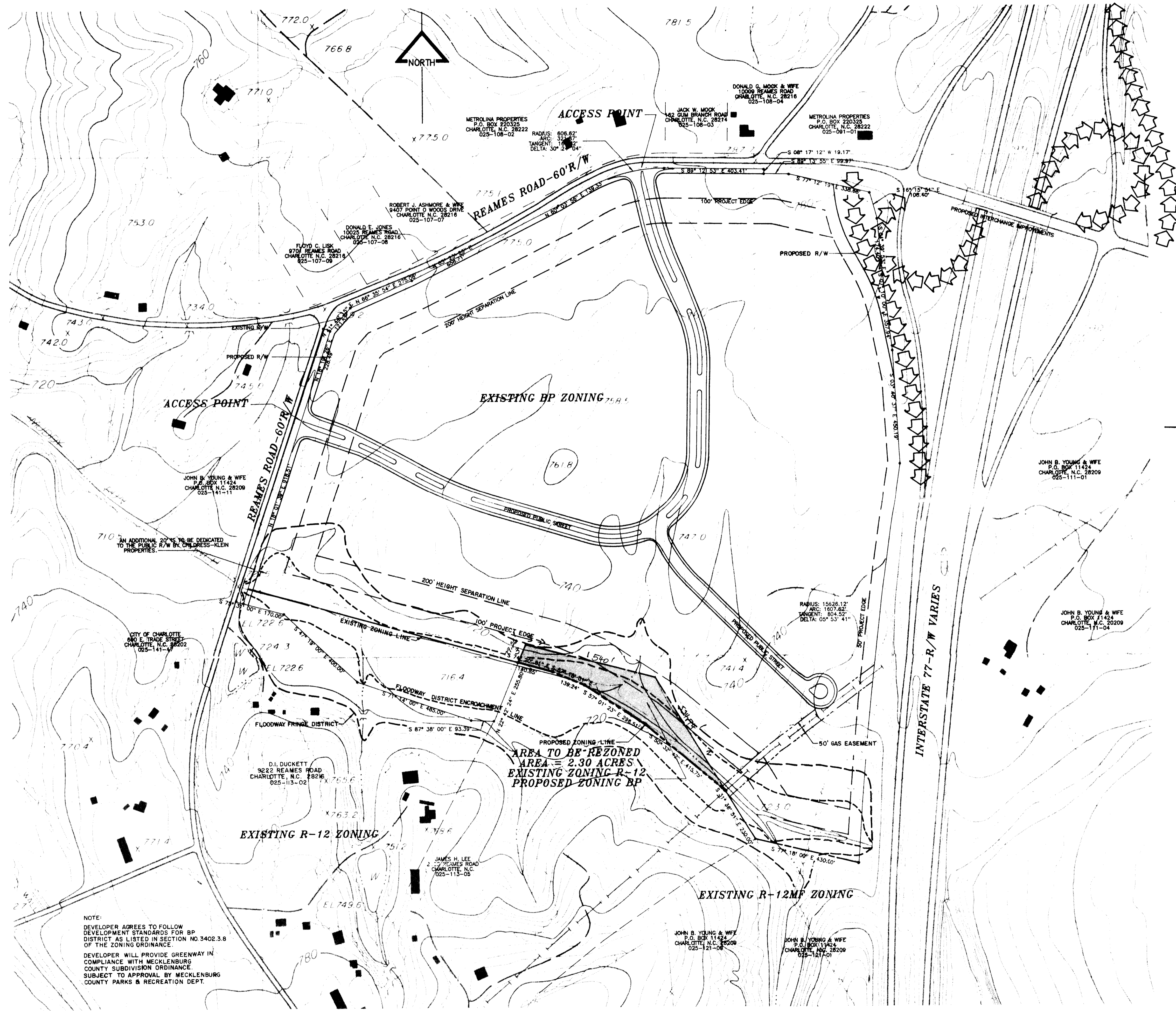


Revisions
 8/16/89 - REVISED PER PLANNING
 COMMISSION COMMENTS



NOTE:
 DEVELOPER AGREES TO FOLLOW
 DEVELOPMENT STANDARDS FOR BP
 DISTRICT AS LISTED IN SECTION NO. 3402.3.8
 OF THE ZONING ORDINANCE.
 DEVELOPER WILL PROVIDE GREENWAY IN
 COMPLIANCE WITH MECKLENBURG
 COUNTY SUBDIVISION ORDINANCE.
 SUBJECT TO APPROVAL BY MECKLENBURG
 COUNTY PARKS & RECREATION DEPT.

- 1 - S 75° 31' 07" 540.10
- 2 - S 31° 36' 51" 534.74
- 3 - N 22° 42' 24" 77.26

APPROVED BY COUNTY COMMISSION
 DATE 11/6/89

Project
 REZONING PLAN FOR
**PERIMETER
 WOODS**

Date
 7 JULY 1989

Scale
 1" = 200'

Sheet
 1

89-33(c)