




* 0 0 B R E A K 0 0 *



**ADVANCED
IMAGING
SYSTEMS**

www.aisimc.com

An Information
Management Company

City of Charlotte – Planning Dept. Scanning Rezoning Files

Petition # _____

Document type:

- Applications
- Correspondence
- Department Comments
- Land Use Consistency
 - Mail Info
 - Mapping
 - Other
- Site Plans



* 0 0 B R E A K 0 0 *

PETITIONER Frank J. LaPointe

PETITION NO. 89-60

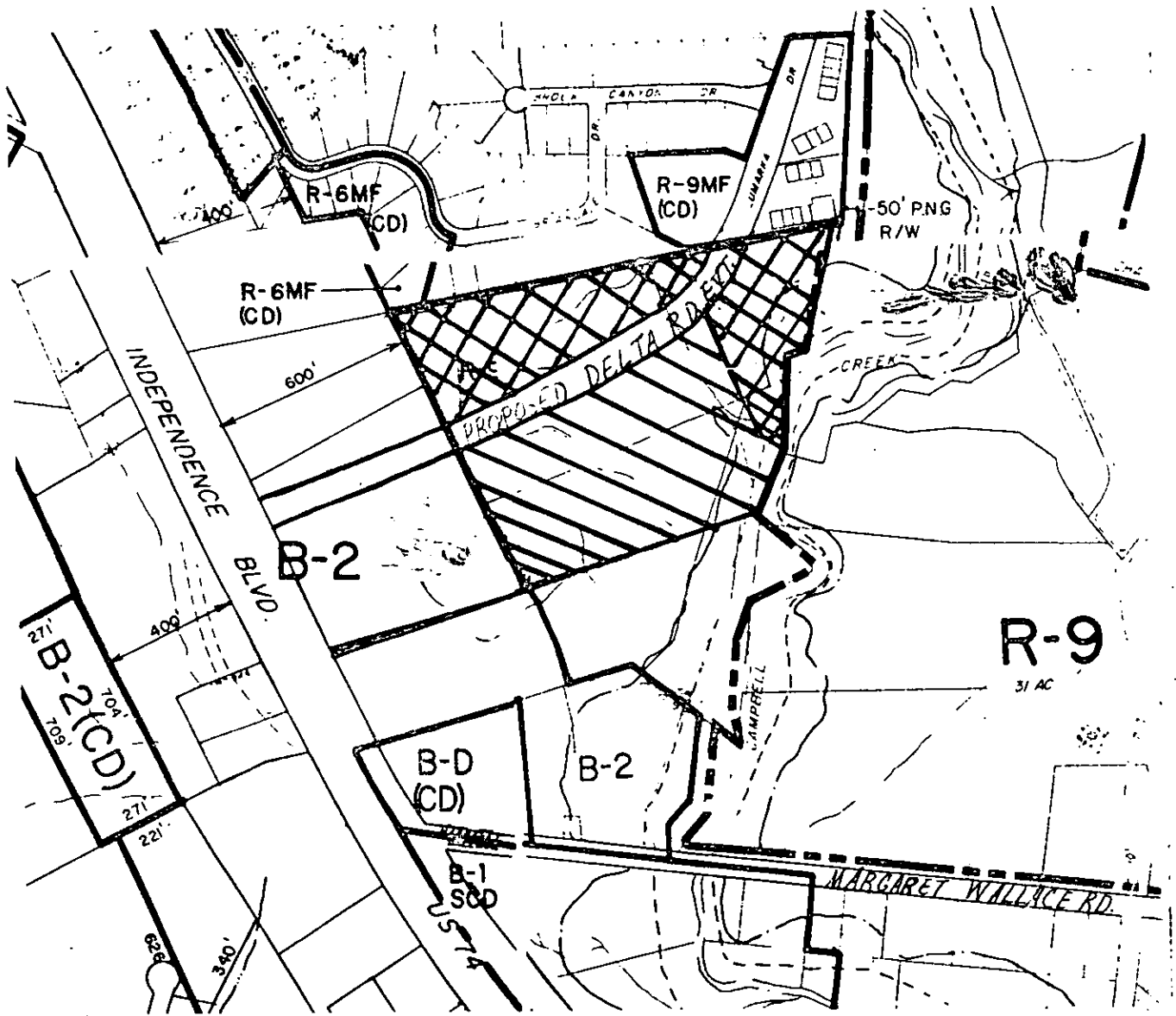
HEARING DATE December 18, 1989

ZONING CLASSIFICATION, EXISTING R-9

REQUESTED R-9MF(CD)
~~R-15(CD)~~ & B-2(CD)

LOCATION Approximately 15.4 acres located off the east side of Independence

Boulevard north of Margaret Wallace Road along both sides of Delta Road Extension (Proposed)



ZONING MAP NO. ~~122~~, 123, 137, & 138

SCALE 1" = 200' *Reduced*

PROPERTY PROPOSED FOR CHANGE



PETITIONER Frank J. LaPointe

PETITION NO. 89-60

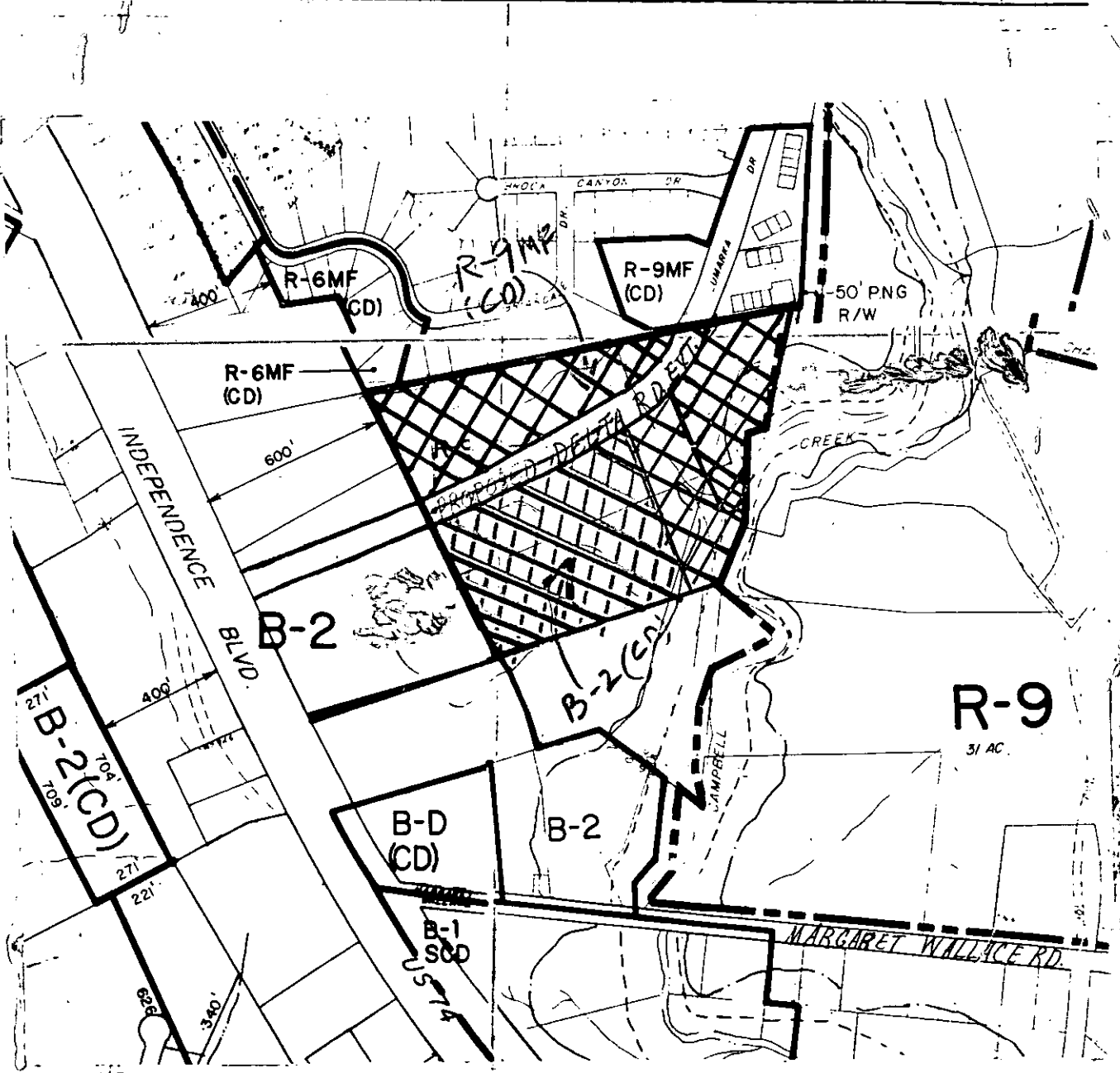
HEARING DATE December 18, 1989

ZONING CLASSIFICATION, EXISTING R-9

REQUESTED R-9MF(CD)
~~R-15(CD)~~ & B-2(CD)

LOCATION Approximately 15.4 acres located off the east side of Independence

Boulevard north of Margaret Wallace Road along both sides of Delta Road Extension
(Proposed)



ZONING MAP NO. 122, 123, 137, & 138

SCALE 1" = 400' *Reduced*

PROPERTY PROPOSED FOR CHANGE



SS



A 01-16-90