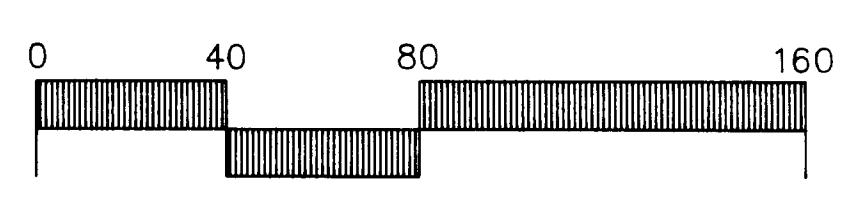
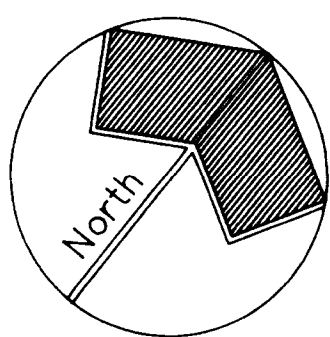


ATTACHED TO ADMINISTRATIVE APPROVAL
 DATED: 03/30/94
 BY: MARTIN R. CRAMTON, JR.


THIS AREA TOO DENSE TO PLANT
 SAVE EXISTING PLANTS



PLANT LEGEND

- EXISTING NATURAL AREA
- 2" CAL. PIN OAK (33)
- 6' TALL LLELAND CYPRESS, &/OR EASTERN RED CEDAR, &/OR SOUTHERN WAX MYRTLE (125±)
- 3' TALL LLELAND CYPRESS (131±)
- 3' TALL NATIVE PINE, OR EASTERN RED CEDAR (77±)
 (JAPANESE BLACK PINE ALSO ACCEPTABLE)
- 6' TALL ORNAMENTAL TREE (FLOWERING CRAB, CHERRY, CREPEMYRTLE) (24±)
- 6'+ TALL SOUTHERN MAGNOLIA (2)

REVISIONS:			
No.	Date	By	Description
1	5-22-94	LRM	REVISED PER STAFF REVIEW BY CMPC.



DPR ASSOCIATES, INC.
 Landscape Architects
 Planners & Engineers
 2036 East Seventh Street
 Charlotte, N.C. 28204
 704/332-1204

PLANTING PLAN	Scale: 1" = 40'
WILSHIRE AT TOUCHSTONE	
For Robert C. Rhein & Crosland Centex Charlotte, North Carolina	
Sheet Number	ONE
Of ONE Total	

CHARLOTTE - MECKLENBURG PLANNING COMMISSION
 INTER - OFFICE COMMUNICATION

DATE: March 30, 1994
 FROM: *Martin R. Cramton, Jr.*
 Martin R. Cramton, Jr.
 Planning Director

TO: Robert Brandon
 Zoning Administrator

SUBJECT: Administrative Approval for petition 90-12 by Crosland Land Company, Tax parcel # 223-251-14,13

Attached is a specific landscape plan for parcel five of the above mentioned rezoning petition. This plan reflects the required screening and buffering along different portions of the site. We have reviewed this plan and find it in compliance with the previously approved innovative plan. Please use this plan when evaluating requests for building permits and certificates of occupancy.