




* 0 0 B R E A K 0 0 *



**ADVANCED
IMAGING
SYSTEMS**

www.aisimc.com

An Information
Management Company

City of Charlotte – Planning Dept. Scanning Rezoning Files

Petition # _____

Document type:

- Applications
- Correspondence
- Department Comments
- Land Use Consistency
 - Mail Info
 - Mapping
 - Other
- Site Plans



* 0 0 B R E A K 0 0 *

PETITIONER: Charlotte-Mecklenburg Planning Commission


PETITION NO.: 90-89

HEARING DATE: November 19, 1990

ZONING CLASSIFICATION, EXISTING: I-1

REQUESTED: R-9MF

LOCATION: Approximately 32.3 acres located on the southerly side of the Southern Railroad Tracks, south of Old Concord Road and east of Eastway Drive.



SEE ATTACHED MAP

ZONING MAP NO(s): 77,90

SCALE 1" = 400'

PROPERTY PROPOSED FOR CHANGE



CD)

813'

STREET

B-2(CD)

88-85

OLD CONCORD

21.5 AC

CONDITIONAL USE - SHOPPING CENTER UNDER SECTION 23-35.1

R-9MF

I-1 to R-9MF

I-2

I-1

P.L. COR.

82.3 AC

R-9MF

NORTHEAST #4

LAKECREST DR.

BALVENE CT.

ACADIA CT. HIGHLAND MIST LN. BAYVIEW ENGINEERING RD.

7 AC

23.5

PETITIONER: Charlotte-Mecklenburg Planning Commission

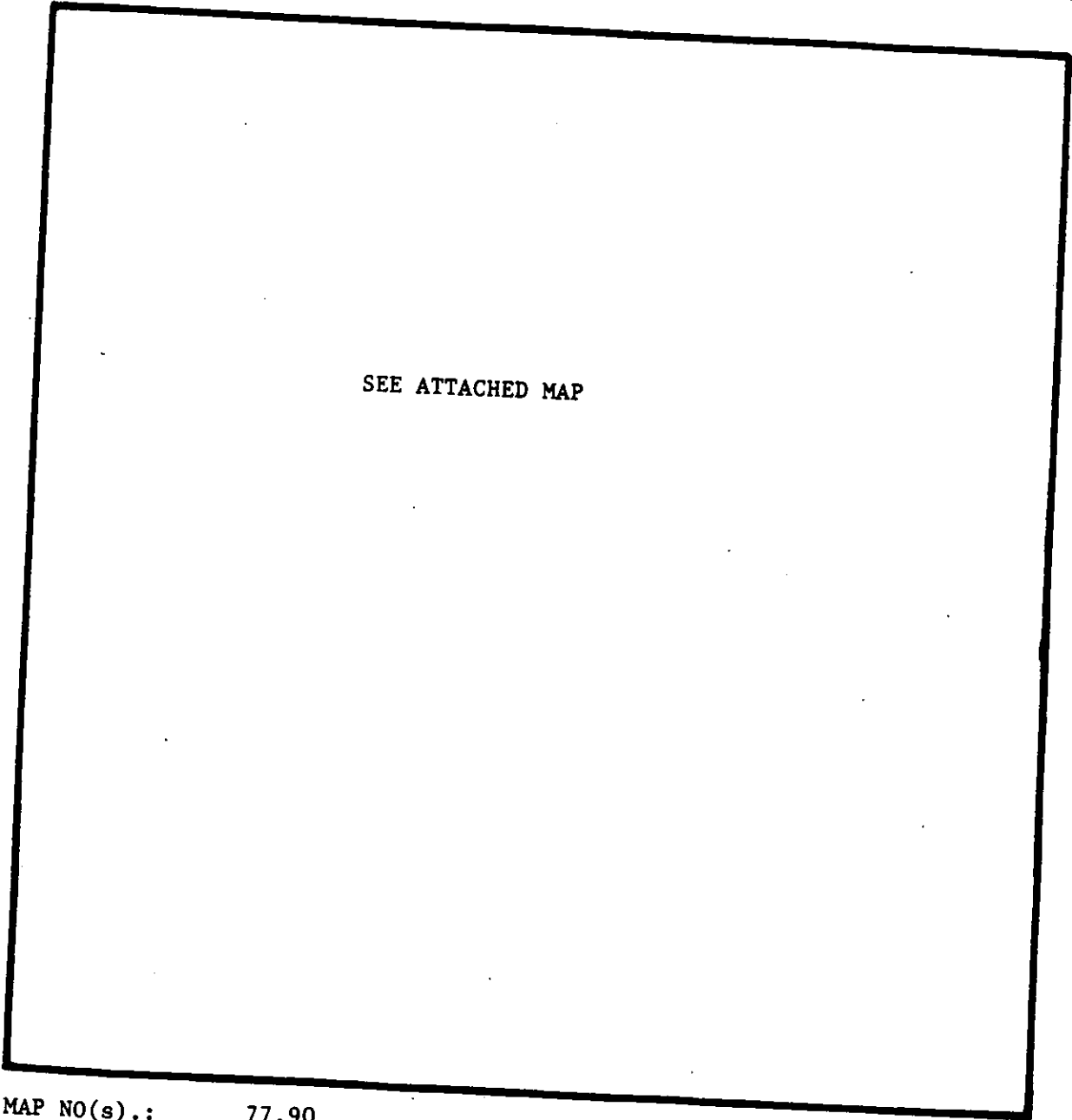
PETITION NO.: 90-89

HEARING DATE: November 19, 1990

ZONING CLASSIFICATION, EXISTING: I-1

REQUESTED: R-9MF

LOCATION: Approximately 32.3 acres located on the southerly side of the Southern Railroad Tracks, south of Old Concord Road and east of Eastway Drive.



ZONING MAP NO(s): 77,90

SCALE 1" = 400'

PROPERTY PROPOSED FOR CHANGE

