




* 0 0 B R E A K 0 0 *



**ADVANCED
IMAGING
SYSTEMS**

www.aisimc.com

An Information
Management Company

City of Charlotte – Planning Dept. Scanning Rezoning Files

Petition # _____

Document type:

- Applications
- Correspondence
- Department Comments
- Land Use Consistency
- Mail Info
- Mapping
- Other
- Site Plans



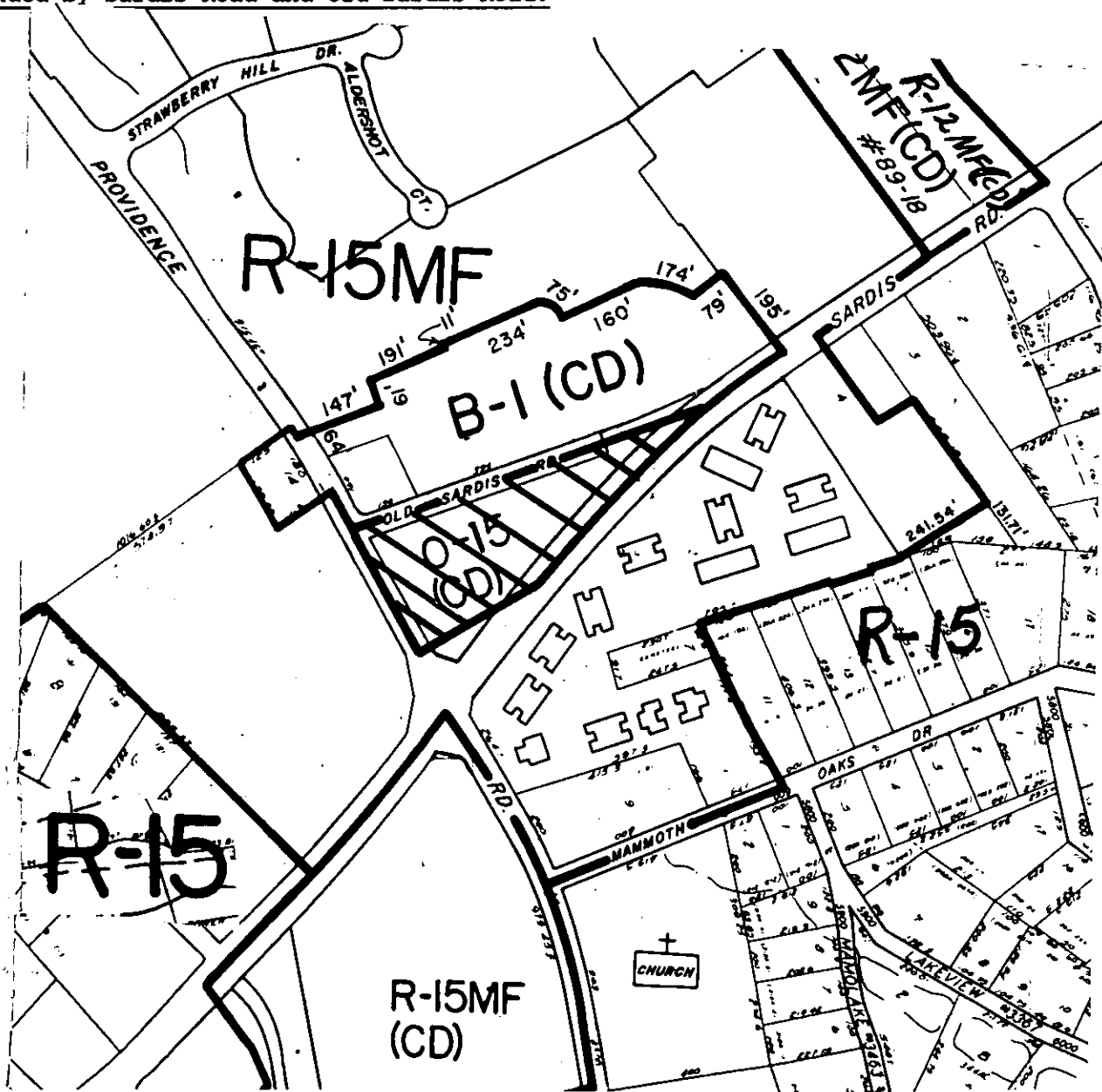
* 0 0 B R E A K 0 0 *

PETITIONER: United Carolina Bank

PETITION NO.: 91-6 HEARING DATE: February 18, 1991

ZONING CLASSIFICATION, EXISTING: 0-15(CD) REQUESTED: 0-15(CD) Site Plan Amendment

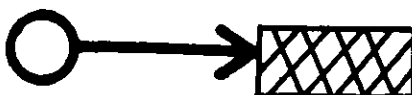
LOCATION: Approximately 2.65 acres located on the east side of Providence Road, bounded by Sardis Road and Old Sardis Road.



ZONING MAP NO(s): 136

SCALE 1" = 400'

PROPERTY PROPOSED FOR CHANGE



Faint, illegible text at the top of the page, possibly a header or introductory paragraph.

FOR DELIVERY TO