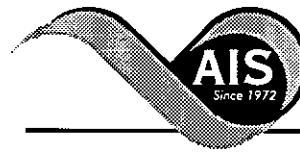




* 0 0 B R E A K 0 0 *



**ADVANCED
IMAGING
SYSTEMS**

www.aisimc.com

An Information
Management Company

City of Charlotte – Planning Dept. Scanning Rezoning Files

Petition # _____

Document type:

- Applications
- Correspondence
- Department Comments
- Land Use Consistency
 - Mail Info
 - Mapping
 - Other
- Site Plans



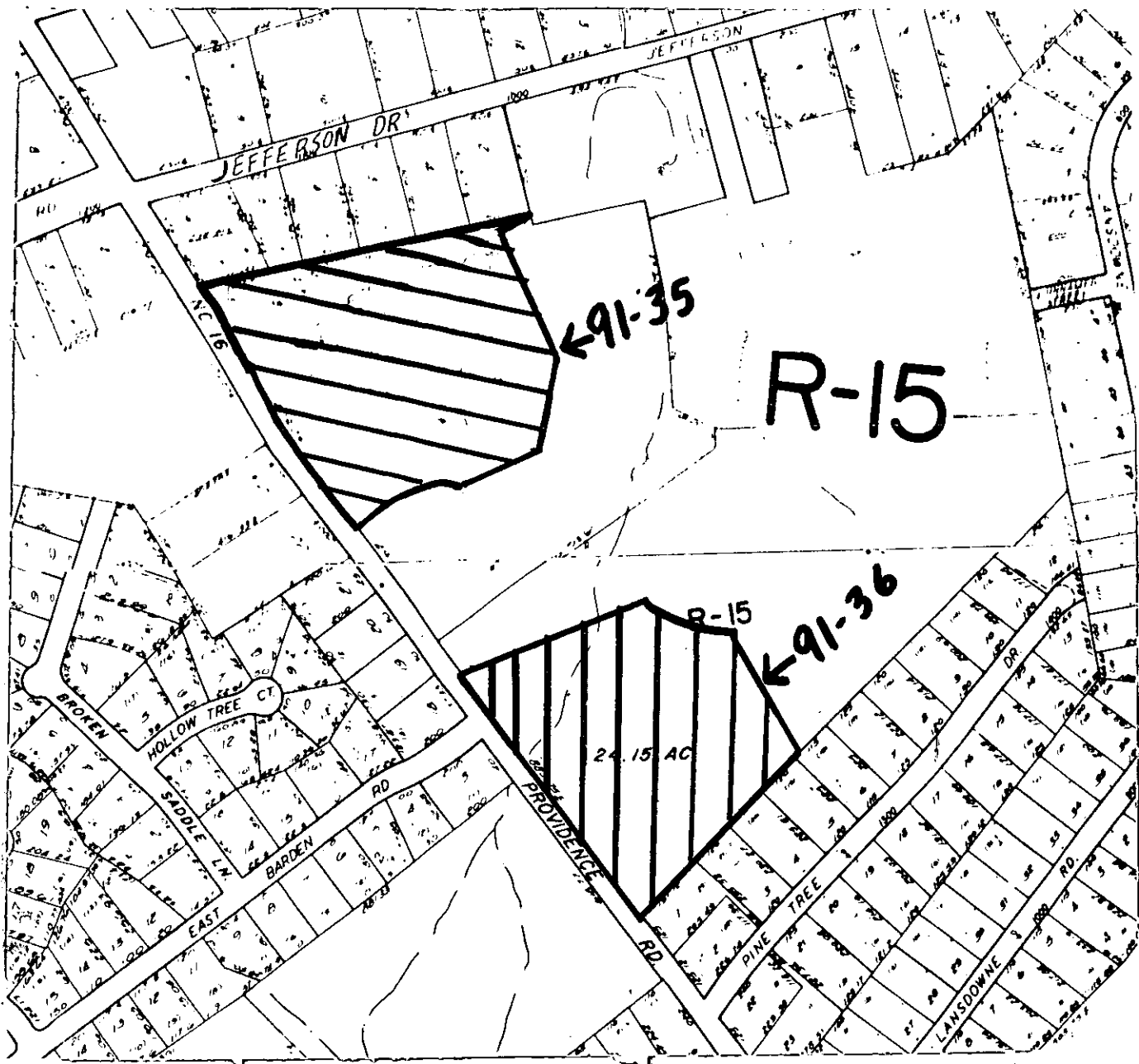
* 0 0 B R E A K 0 0 *

PETITIONER: Temple Israel, Inc.

PETITION NO.: 91-35 HEARING DATE: June 17, 1991

ZONING CLASSIFICATION, EXISTING: R-15 REQUESTED: R-1

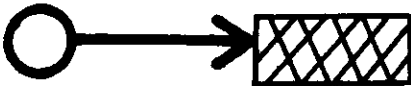
LOCATION: Approximately 10.52 acres located on the northeasterly side of Providence Road south of Jefferson Drive.



ZONING MAP NO(s) : 136 & 146

SCALE 1" = 400'

PROPERTY PROPOSED FOR CHANGE



Faint, illegible text at the top of the page, possibly a header or introductory paragraph.

Small block of faint text, possibly a signature or a specific reference.

11 00 000 170

Faint text at the bottom right of the page, possibly a footer or page number.