



* 0 0 B R E A K 0 0 *



**ADVANCED
IMAGING
SYSTEMS**

www.aisimc.com

An Information
Management Company

City of Charlotte – Planning Dept. Scanning Rezoning Files

Petition # _____

Document type:

- Applications
- Correspondence
- Department Comments
- Land Use Consistency
 - Mail Info
 - Mapping
 - Other
- Site Plans



* 0 0 B R E A K 0 0 *

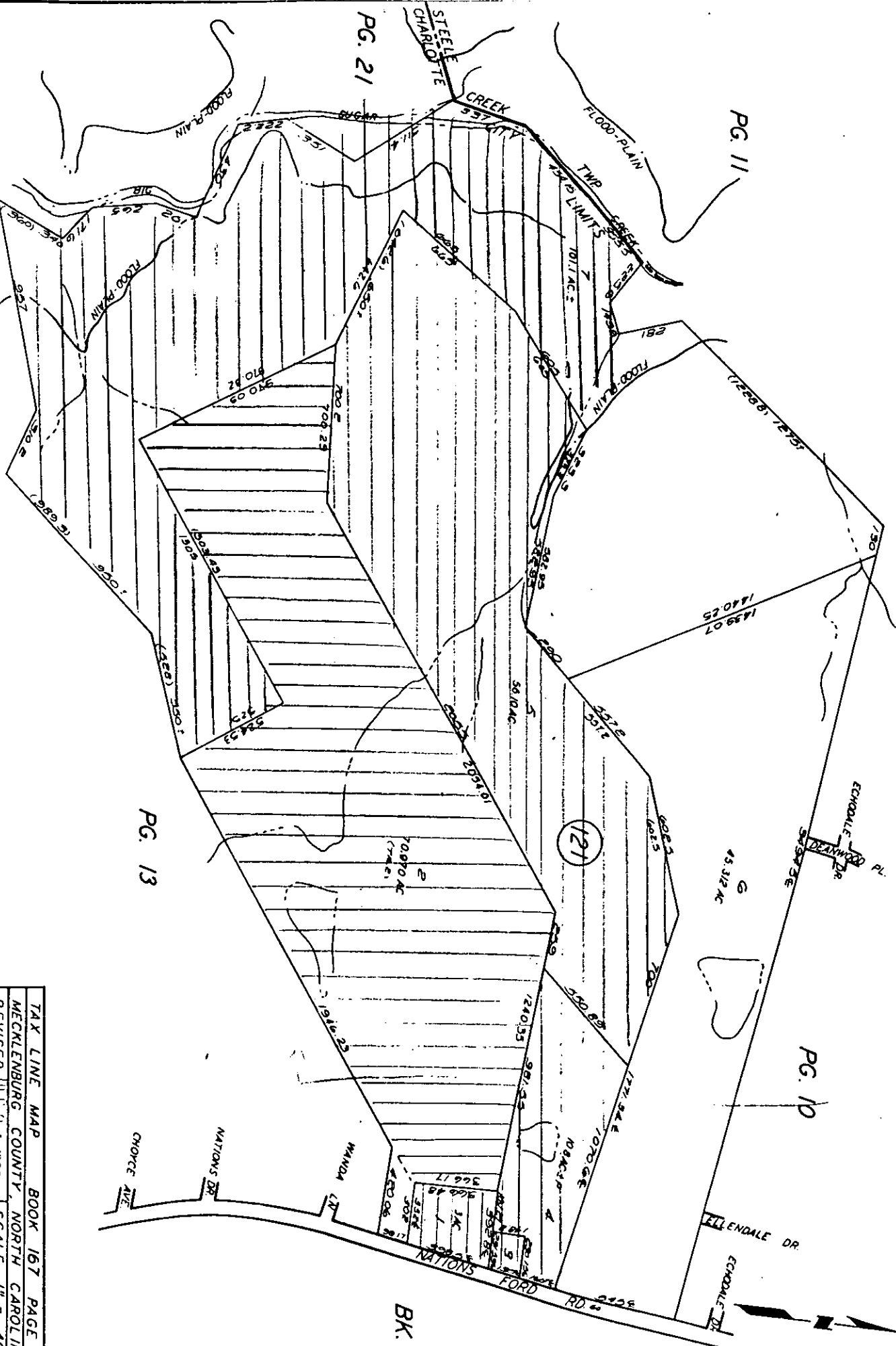
Property Owner
S.W. DIST. CITY #1



ADJACENT PROPERTY OWNER



167-12

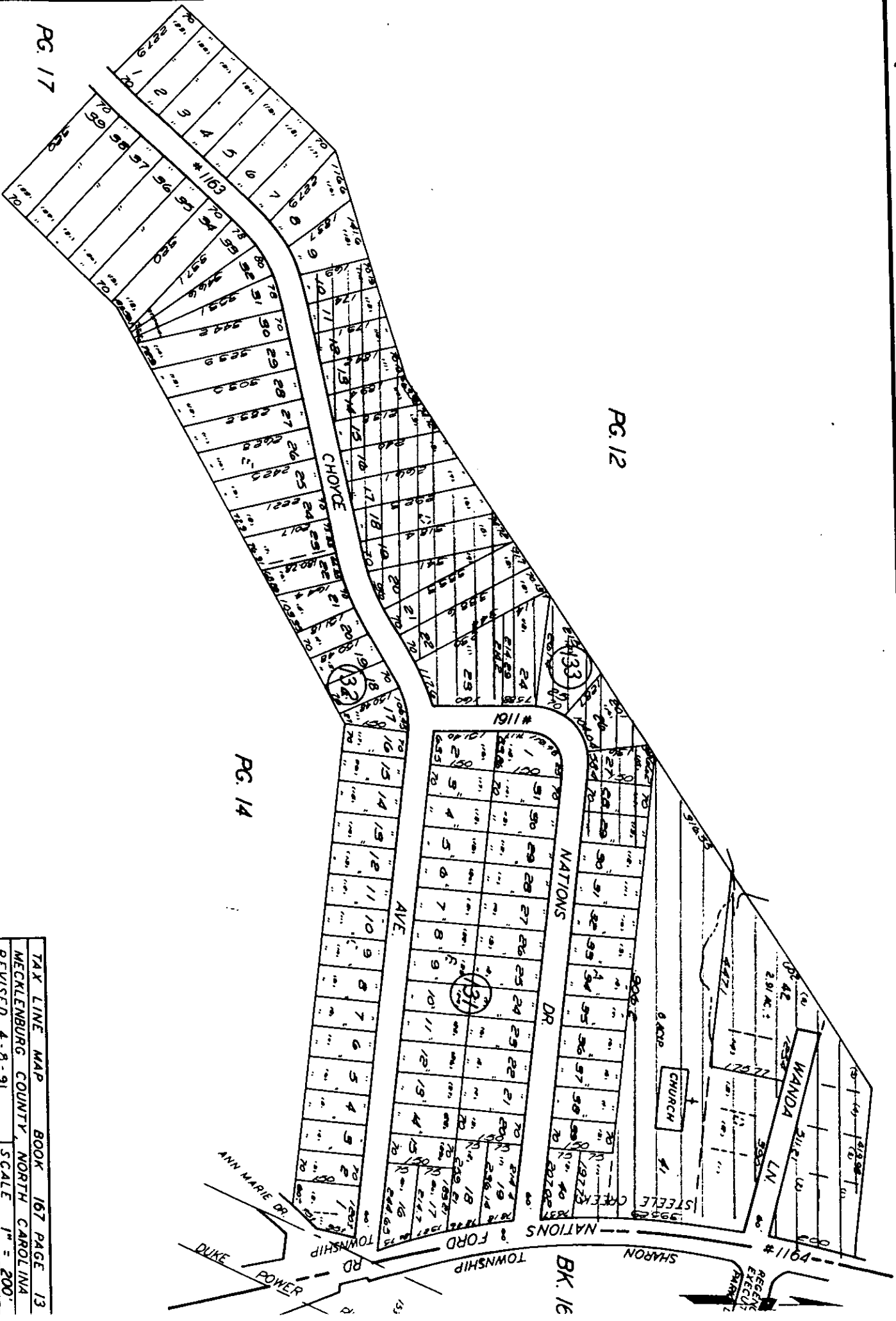


TAX LINE MAP BOOK 167 PAGE 12
MECKLENBURG COUNTY, NORTH CAROLINA
REVISED BY A 1000 SCALF 1" = 400'

22-6

BK. 169

ADJACENT PROPERTIES



PG. 12

PG. 14

PG. 17

TAX LINE MAP BOOK 167 PAGE 13
MECKLENBURG COUNTY, NORTH CAROLINA
REVISED 4-8-91 SCALE 1" = 200'

BK. 16

SHARON

NATIONS & FORD TOWNSHIP

ANN MARIE DR
DUKE POWER RD

CHURCH

WANDA LN

NATIONS DR

AVE.

CHOYCE

STEEL CREEK

NATIONS & FORD TOWNSHIP

REGISTRAR EXECUTIVE

ADJACENT PROPERTY OWNERS

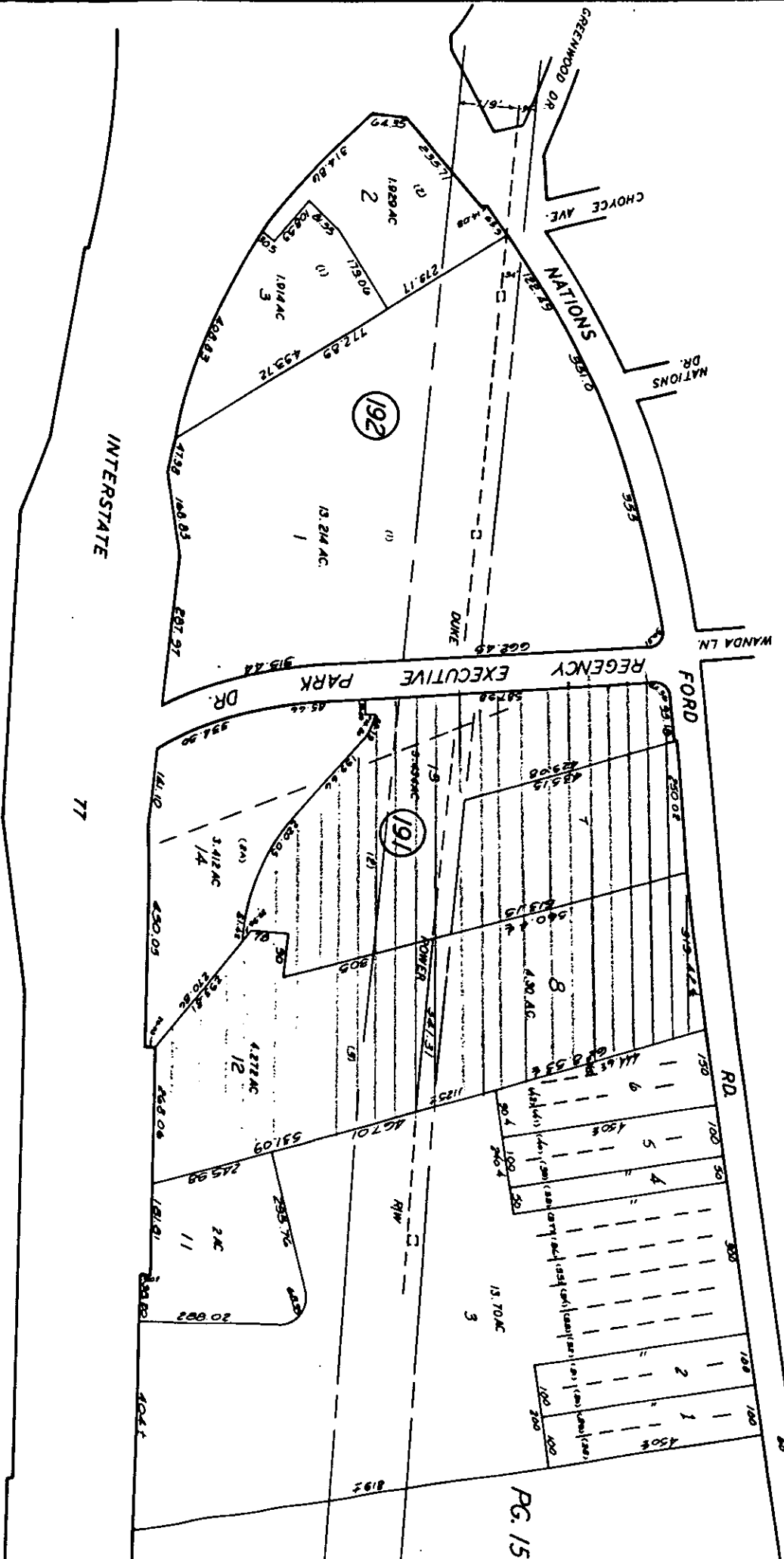


#1

BK. 167



ECHODALE DR.

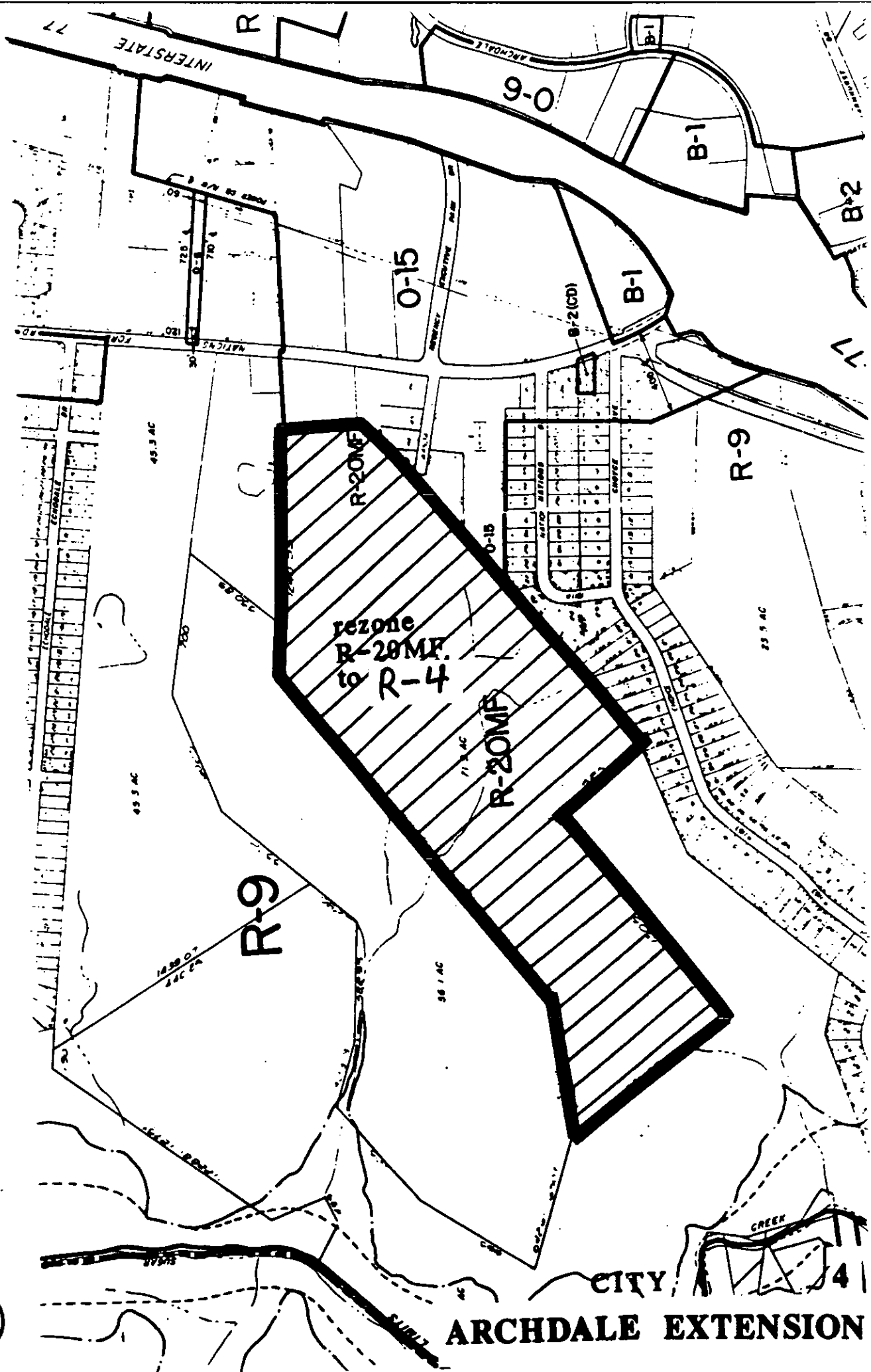


PG. 18

JUN 1 1990

TAX LINE MAP BOOK 169 PAGE 19
 MECKLENBURG COUNTY, NORTH CAROLINA
 REVISED 5-14-90 SCALE 1" = 200'

7-58



CITY ARCHDALE EXTENSION