



* 0 0 B R E A K 0 0 *



**ADVANCED
IMAGING
SYSTEMS**

www.aisinc.com

An Information
Management Company

City of Charlotte – Planning Dept. Scanning Rezoning Files

Petition # _____

Document type:

- Applications
- Correspondence
- Department Comments
- Land Use Consistency
 - Mail Info
 - Mapping
 - Other
- Site Plans



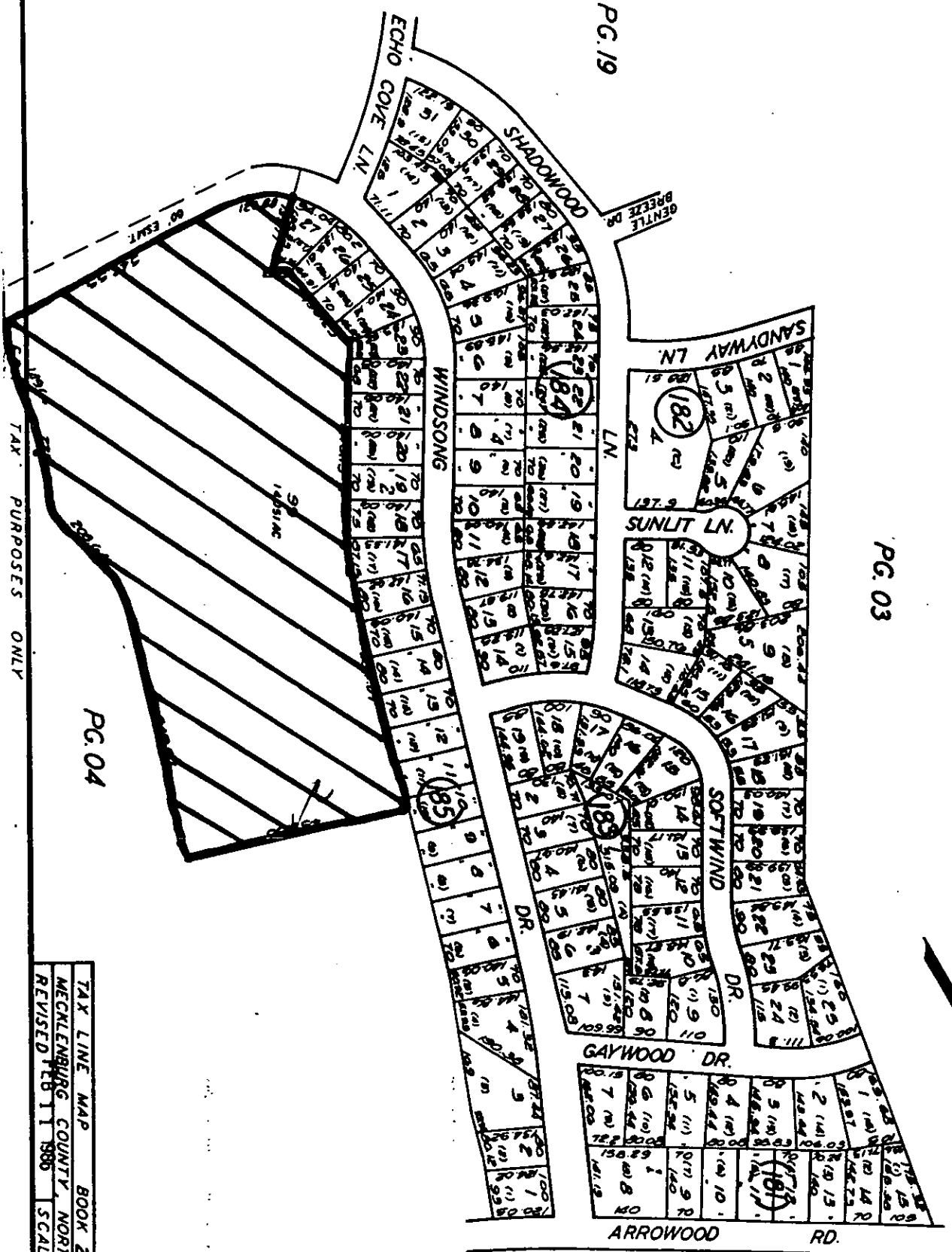
* 0 0 B R E A K 0 0 *

B-15(ed), B-D(ed), R-9MF TO INST AND B-1(ed) & B-D(ed) TO ~~R-12MF~~
 SW. DIST. CITY BEI. # 8 PROPERTY - OWNERS

203-18

PG. 03

BK. 167



PG. 19

PG. 04

TAX PURPOSES ONLY

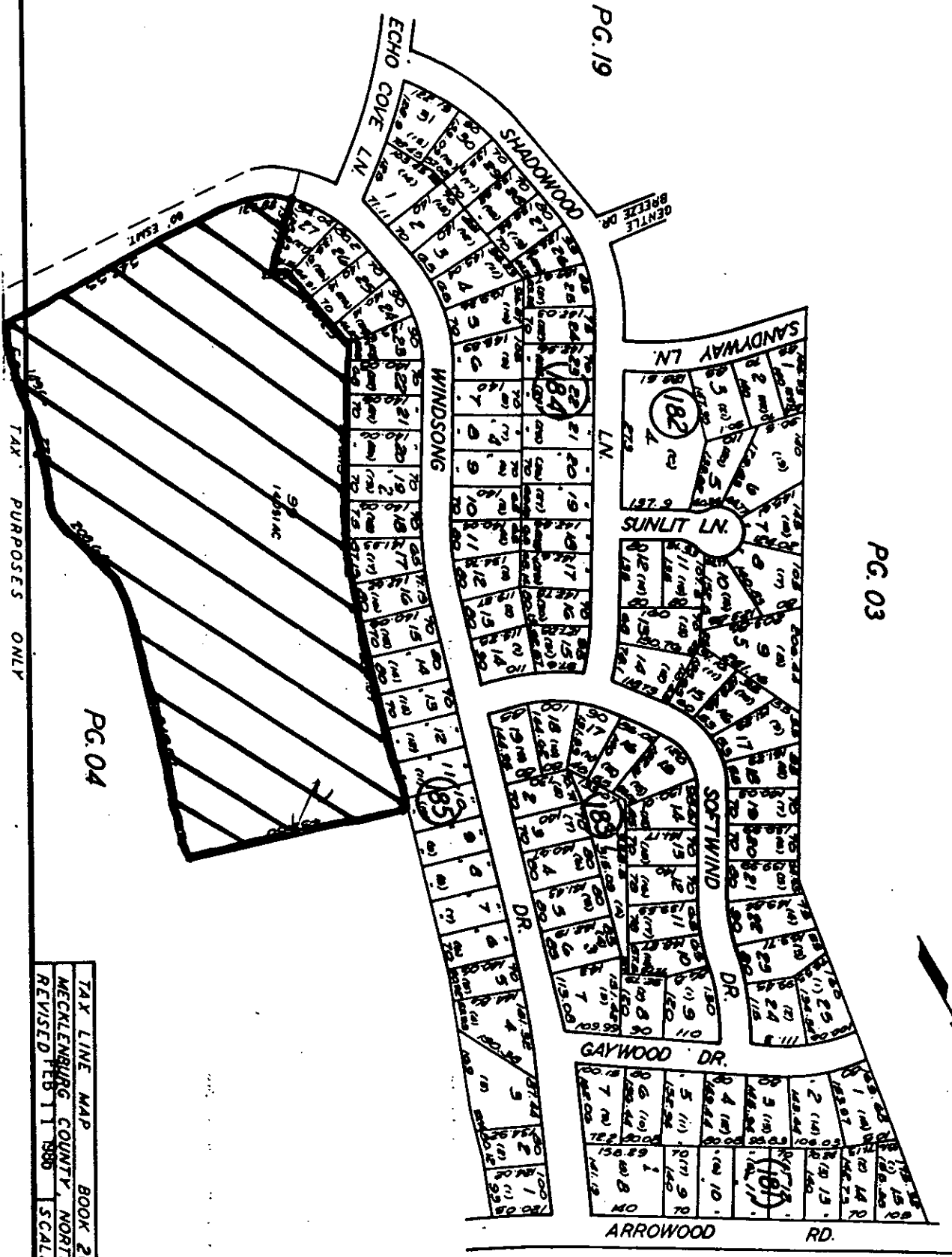
TAX LINE MAP	BOOK 203	PAGE 18
MECKLENBURG COUNTY, NORTH CAROLINA		
REVISED FEB 11 1986	SCALE 1"=200'	

0-15(ed), B-D(ed), R-9MF TO INST AND B-1(ed) & B-D(ed) TO R-15MF
 SUB. DIST. CITY PER # 8 PROPERTY - OWNERS

203-18

PG. 03

BK. 167

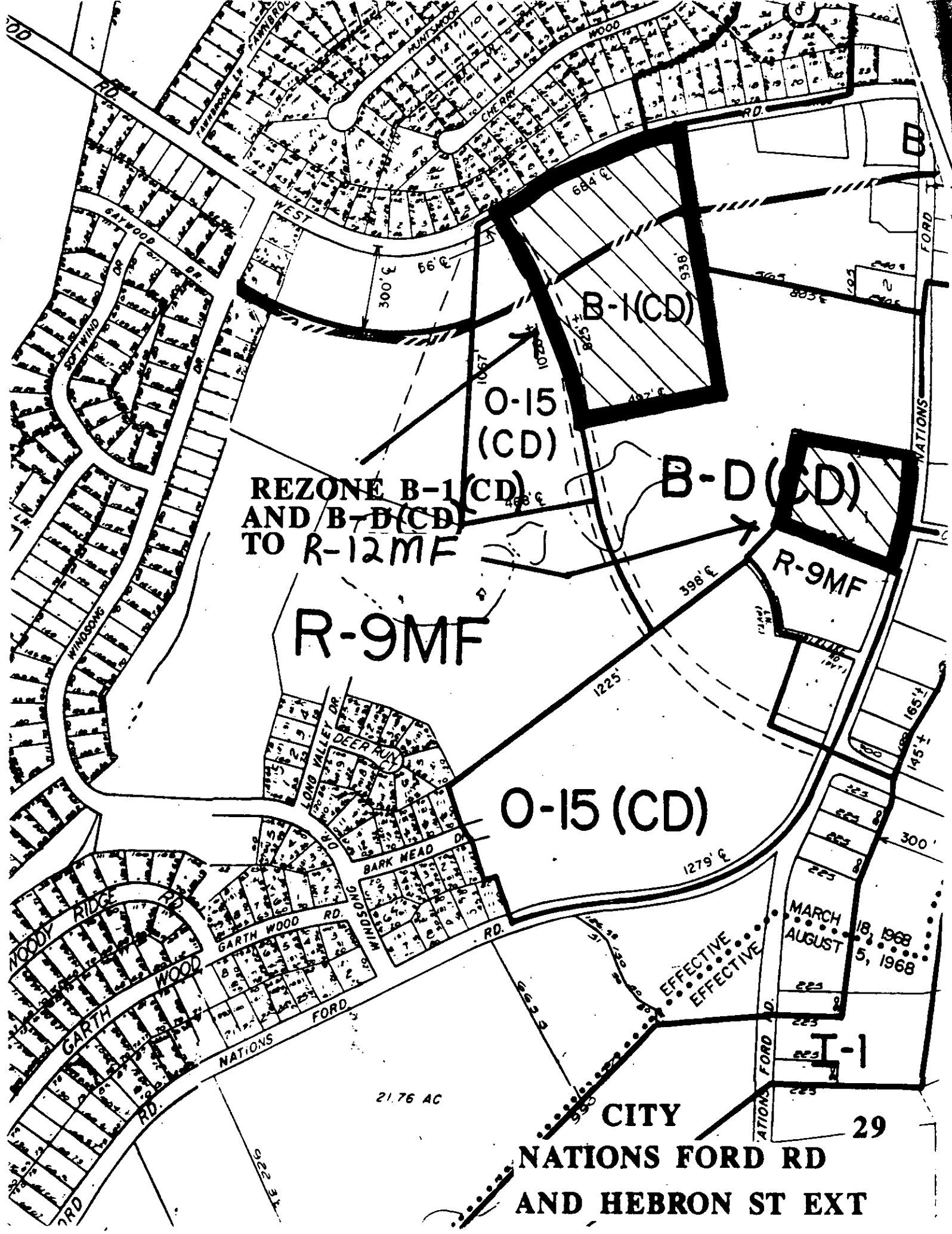


PG. 19

PG. 04

TAX PURPOSES ONLY

TAX LINE MAP	BOOK 203	PAGE 18
MECKLENBURG COUNTY, NORTH CAROLINA		
REVISED 11 1985	SCALE 1"=200'	



REZONE B-1(CD)
AND B-D(CD)
TO R-12MF

R-9MF

O-15 (CD)

B-1(CD)

B-D(CD)

R-9MF

I-1

21.76 AC

CITY
NATIONS FORD RD
AND HEBRON ST EXT

29

MARCH 18, 1968
AUGUST 5, 1968

EFFECTIVE
EFFECTIVE