



* 0 0 B R E A K 0 0 *



**ADVANCED
IMAGING
SYSTEMS**

www.aisimc.com

An Information
Management Company

City of Charlotte – Planning Dept. Scanning Rezoning Files

Petition # _____

Document type:

- Applications
- Correspondence
- Department Comments
- Land Use Consistency
 - Mail Info
 - Mapping
 - Other
- Site Plans



* 0 0 B R E A K 0 0 *

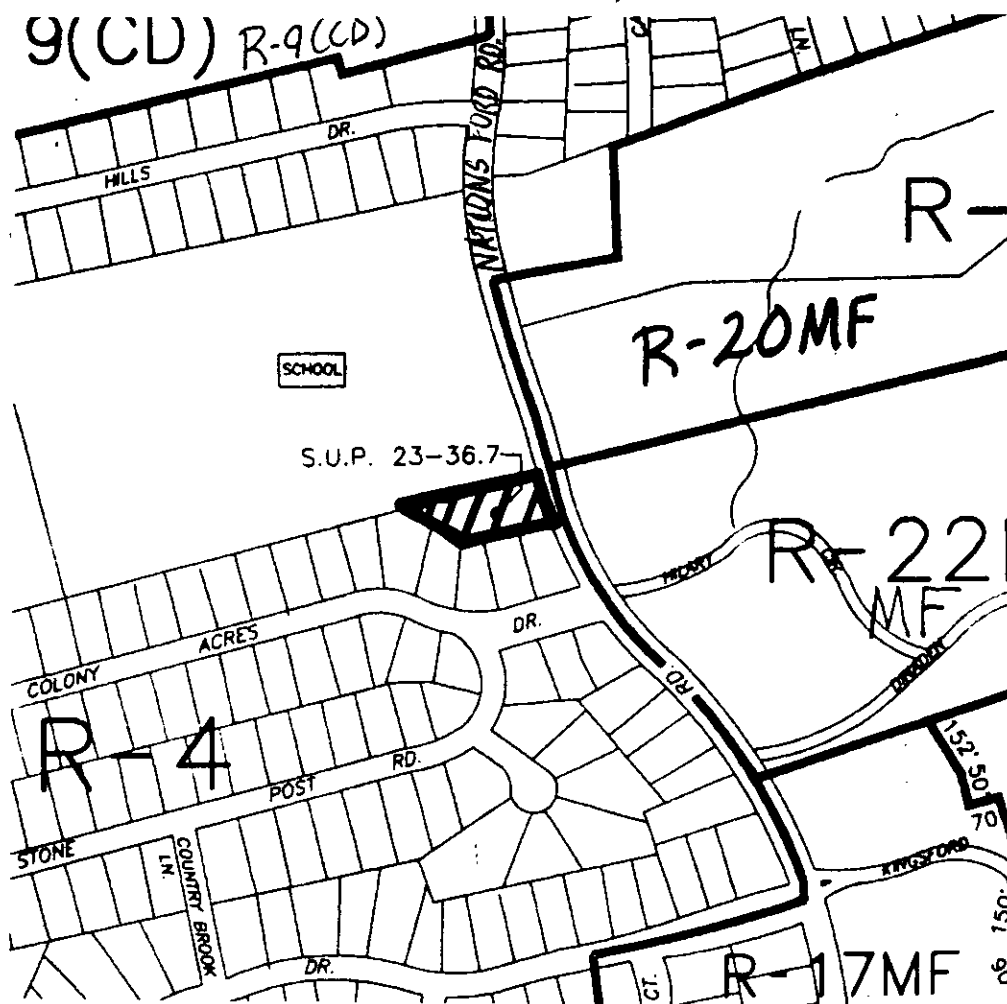
PETITIONER: Essie B. Shipp

PETITION NO.: 92-38 HEARING DATE: July 20, 1992

ZONING CLASSIFICATION, EXISTING: R-9w/SUP for a daycare center

ZONING CLASSIFICATION, REQUESTED: R-8MF(CD) and termination of SUP


LOCATION: Approximately .575 acres located on the west side of Nations Ford Road, north of Colony Acres Drive.



ZONING MAP NO(s) : 148

SCALE 1" = 400'

PROPERTY PROPOSED FOR CHANGE



PETITIONER: Essie B. Shipp

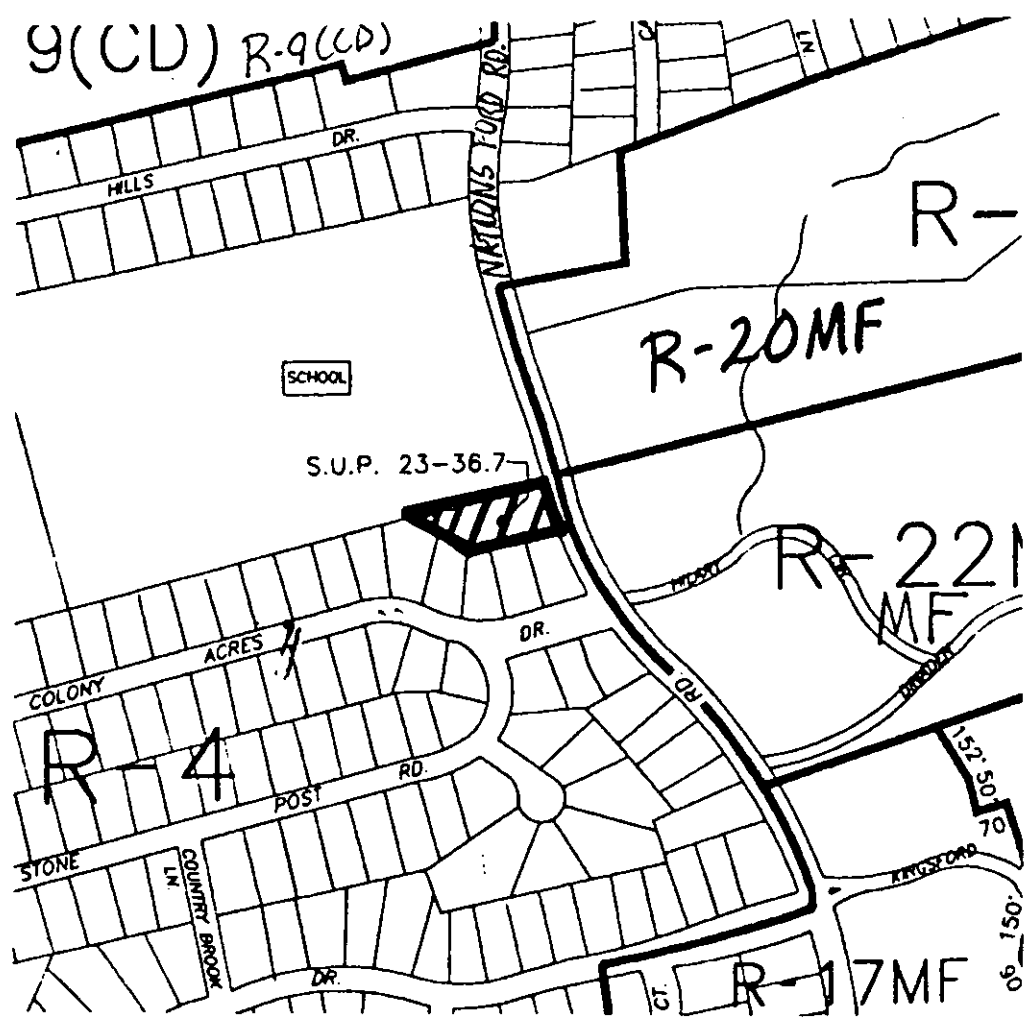
PETITION NO.: 92-38

HEARING DATE: July 20, 1992

ZONING CLASSIFICATION, EXISTING: R-4 with SUP for a day care center


ZONING CLASSIFICATION, REQUESTED: R-8MF(CD) and termination of SUP

LOCATION: Approximately .575 acres located on the west side of Nations Ford Road, north of Colony Acres Drive.



ZONING MAP NO(s): 148

SCALE 1" = 400'



PROPERTY PROPOSED FOR CHANGE