



* 0 0 B R E A K 0 0 *



**ADVANCED
IMAGING
SYSTEMS**

www.aisimc.com

An Information
Management Company

City of Charlotte – Planning Dept. Scanning Rezoning Files

Petition # _____

Document type:

- Applications
- Correspondence
- Department Comments
- Land Use Consistency
 - Mail Info
 - Mapping
 - Other
- Site Plans



* 0 0 B R E A K 0 0 *

Petition #: 93-46A

Petitioner: City of Charlotte

Hearing Date: September 20, 1993

Zoning Classification (Existing): R-12(CD), R-15MF(CD), R-3, R-4, R-12MF(CD), B-1, B-1(CD), I-2 AND I=2(CD)

Zoning Classification (Requested): Same

Location: US 29/NC 49 Annexation Area

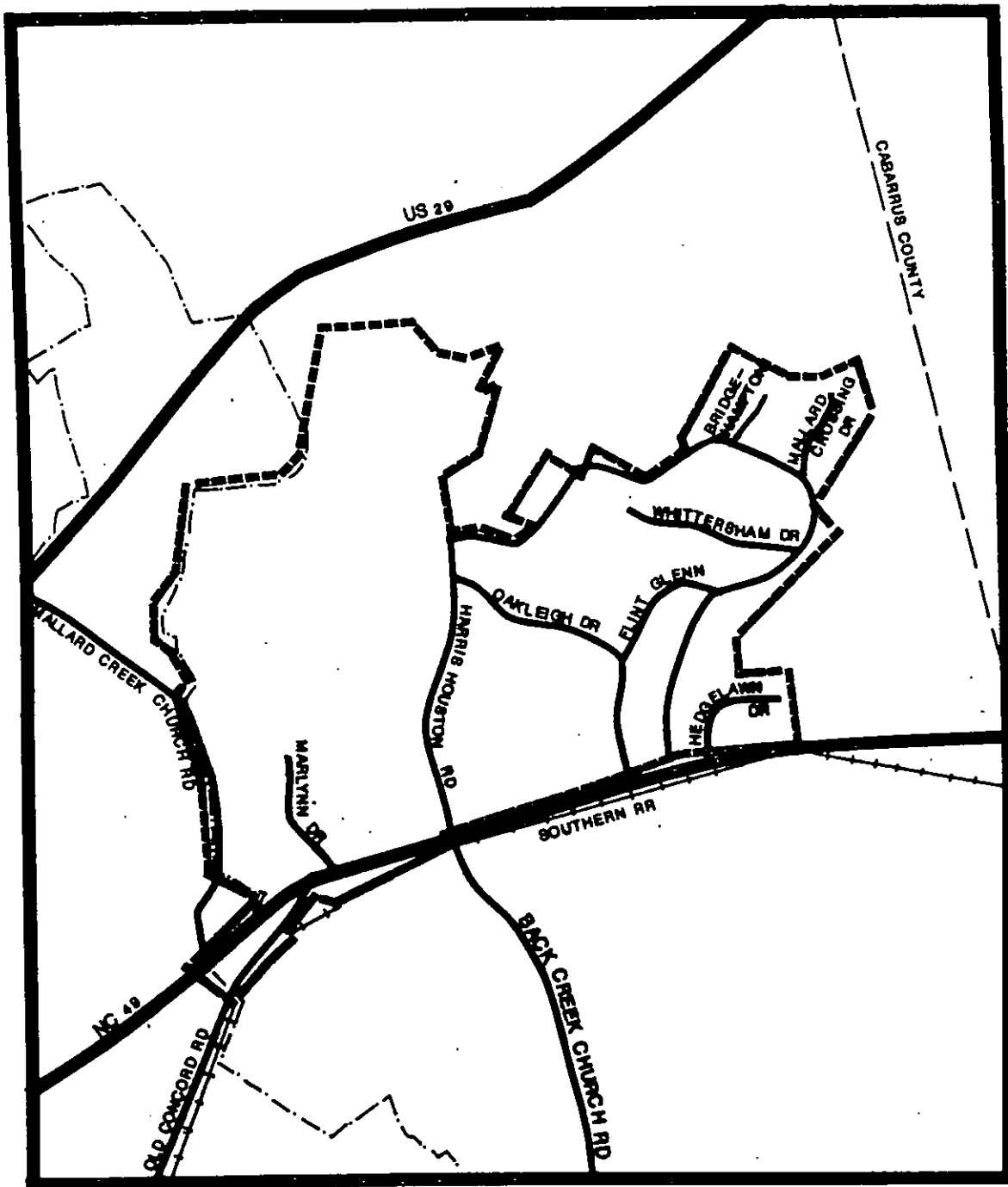
SEE ATTACHED MAP

Zoning Map #(s): Several

Scale: Not to Scale

US 29/ NC 49

93-46A



——— Annexation Area Boundary

- - - Present City Limits

Proposed Annexation Area

Petition #: 93-46B

Petitioner: City of Charlotte

Hearing Date: September 20, 1993

Zoning Classification (Existing): R-15MF(CD), R-3, INST. and B-1SCD

Zoning Classification (Requested): Same

Location: Providence Road/Providence Road West Annexation Area

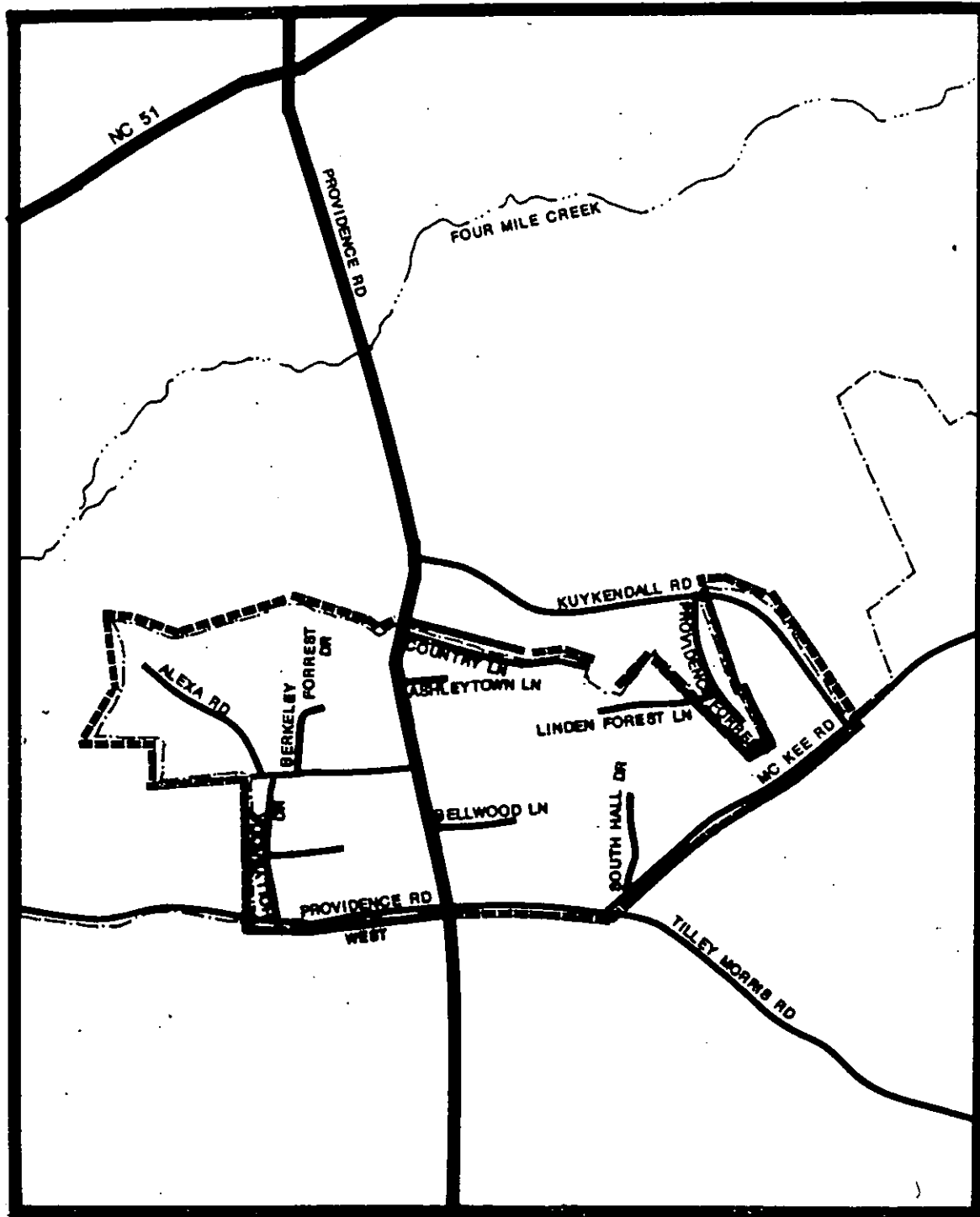
SEE ATTACHED MAP

Zoning Map #(s): Several

Scale: Not to Scale

PROVIDENCE RD/ PROVIDENCE RD WEST

93-46B



— — — Annexation Area Boundary

· · · Present City Limits

Proposed Annexation Area

Petition #: 93-46C

Petitioner: City of Charlotte

Hearing Date: September 20, 1993

Zoning Classification (Existing): R-12(CD), R-15MF(CD), R-3, R-12PUD, R-12MF(CD), R-15(CD), R-20MF AND B-1SCD

Zoning Classification (Requested): Same

Location: Elm Lane West/ Providence Road West Annexation Area

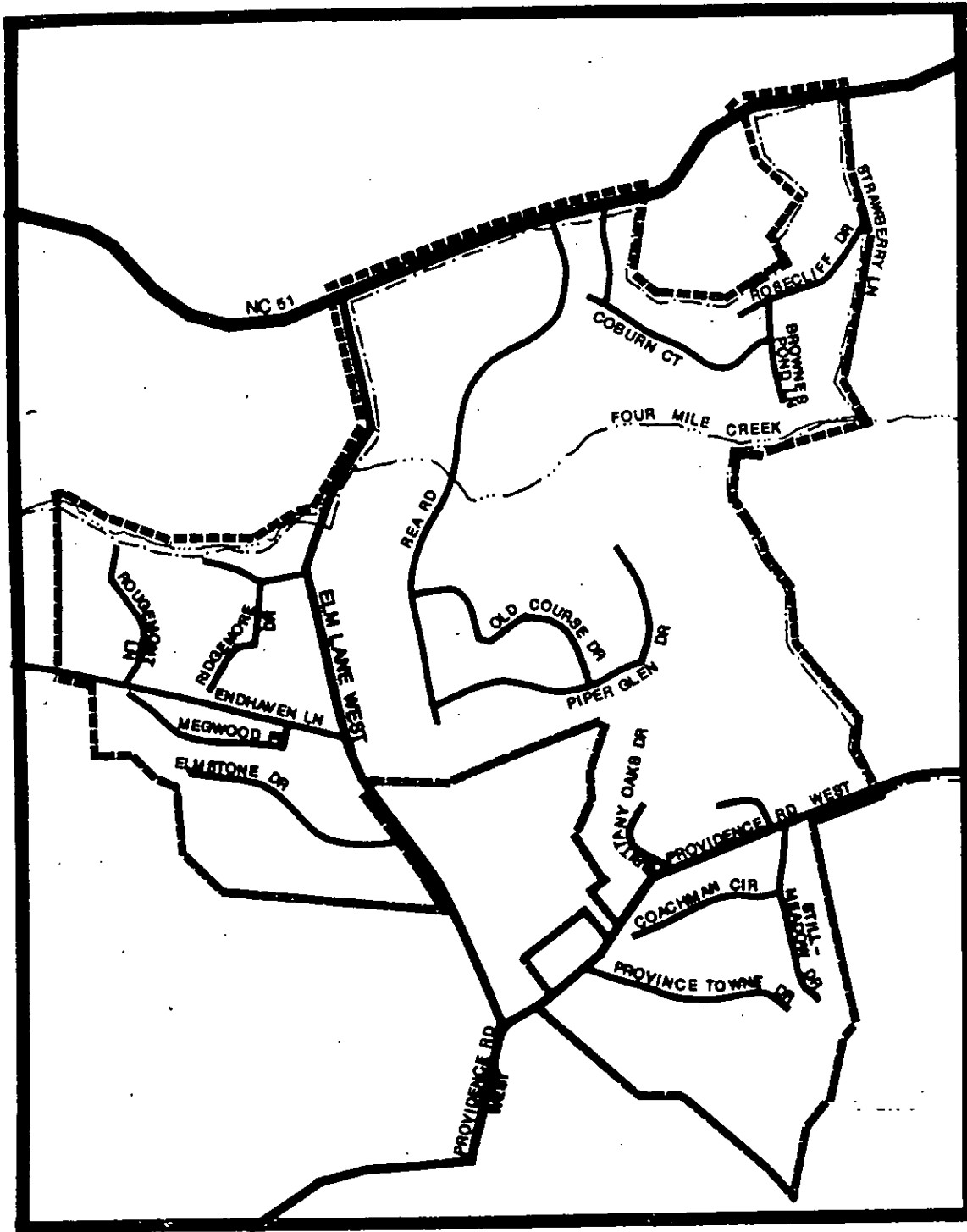
SEE ATTACHED MAP

Zoning Map #(s): Several

Scale: Not to Scale

ELM LANE WEST / PROVIDENCE RD WEST

93-46C



— — — Annexation Area Boundary

· · · Present City Limits

Proposed Annexation Area

Petition #: 93-46D

Petitioner: City of Charlotte

Hearing Date: September 20, 1993

Zoning Classification (Existing):
1SCD, R-12MF AND R-17MF

R-3, R-12MF(CD), B-1, I-1, I-2, B-2(CD), B-

Zoning Classification (Requested): Same

Location: York Road/ Beam Road Annexation Area

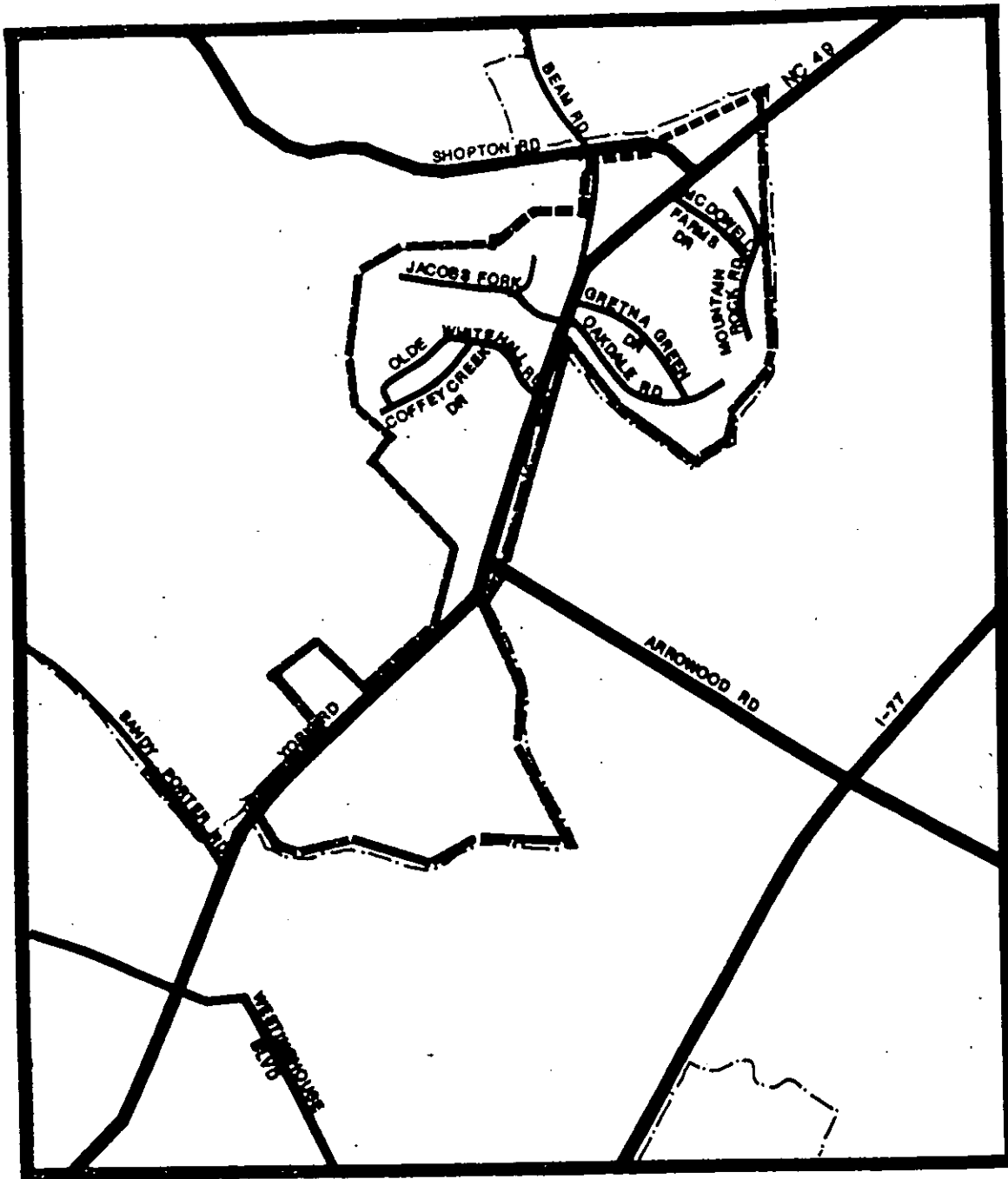
SEE ATTACHED MAP

Zoning Map #(s): Several

Scale: Not to Scale

YORK RD/ BEAM RD

93-467



———— Annexation Area Boundary

- - - - Present City Limits

Proposed Annexation Area

Petition #: 93-46E

Petitioner: City of Charlotte

Hearing Date: September 20, 1993

Zoning Classification (Existing): R-3, R-4, R-12MF(CD), B-1, B-2, I-1, I-2, B-1SCD, I-1(CD), I-2(CD), R-MH, R-17MF AND R-9MF(CD)

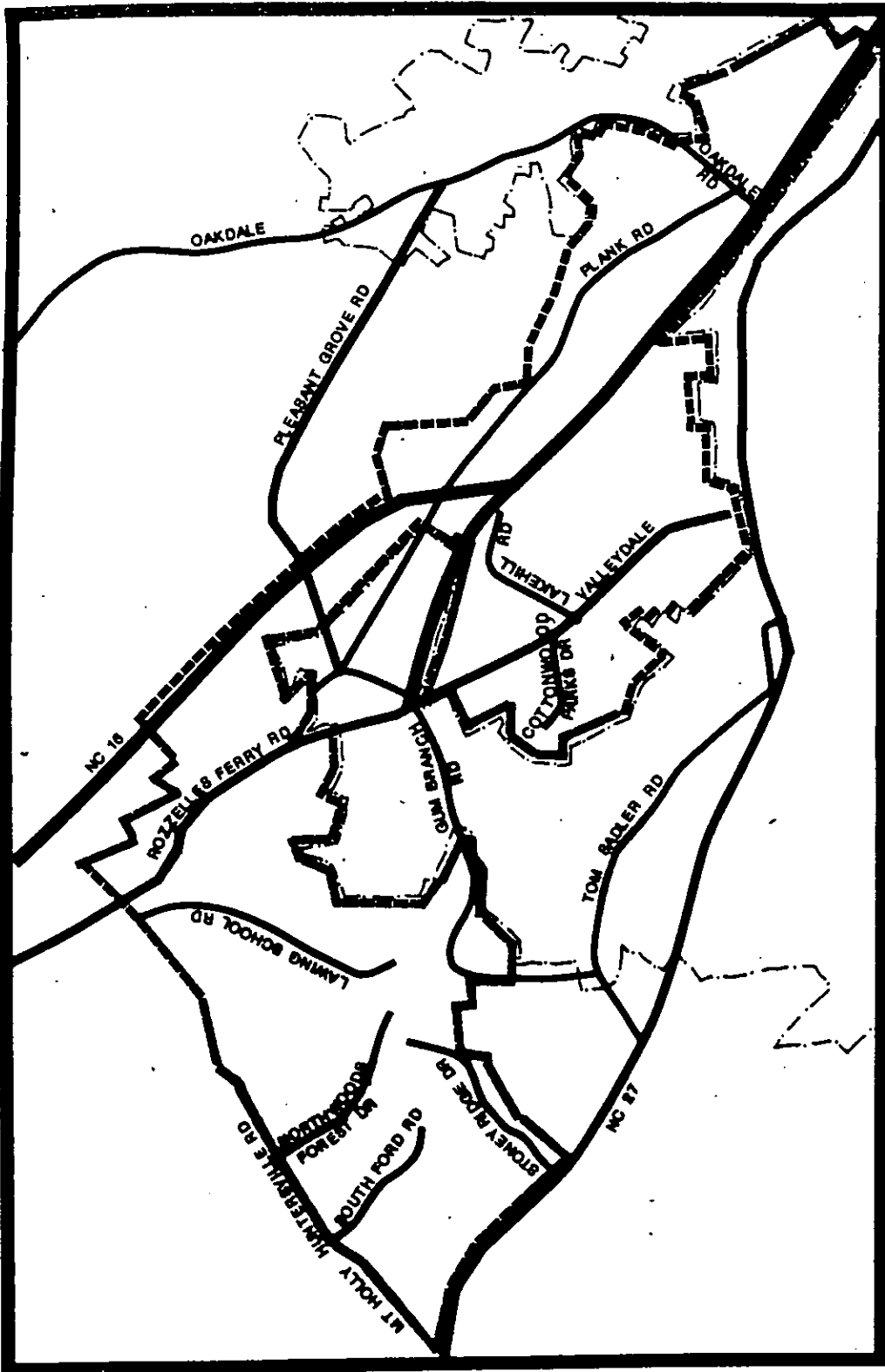
Zoning Classification (Requested): Same

Location: NC 16/ NC 27 Annexation Area

SEE ATTACHED MAP

Zoning Map #(s): Several

Scale: Not to Scale



--- Annexation Area Boundary

— Present City Limits

Proposed Annexation Area