



* 0 0 B R E A K 0 0 *



**ADVANCED
IMAGING
SYSTEMS**

www.aisimc.com

An Information
Management Company

City of Charlotte – Planning Dept. Scanning Rezoning Files

Petition # _____

Document type:

- Applications
- Correspondence
- Department Comments
- Land Use Consistency
 - Mail Info
 - Mapping
 - Other
- Site Plans



* 0 0 B R E A K 0 0 *

Petition #: 93-64

Petitioner: Charlotte-Mecklenburg Planning Commission

Hearing Date: August 30, 1993

Zoning Classification (Existing): O-2 & B-1

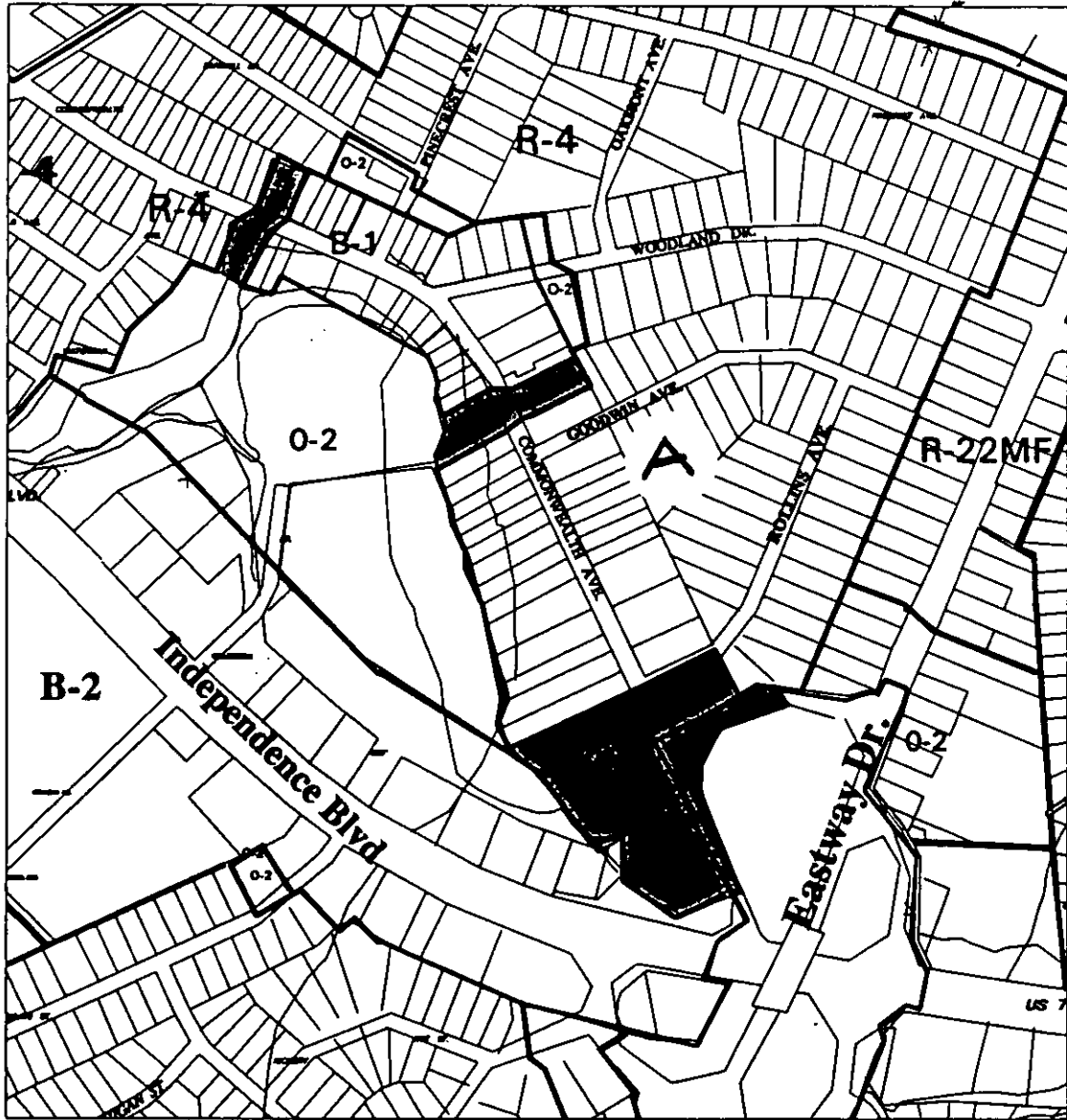
Zoning Classification (Requested): R-4 & R-17MF

Location: Several areas in the Briar Creek Woodland and Echo Hills neighborhoods defined as (A) several lots along Commonwealth Avenue between Waterman Avenue and Eastway Drive/Independence Boulevard intersection (from O-2 to R-4); (B) several lots along Woodland Avenue and Commonwealth Avenue (from B-1 & O-2 to R-4); (C) lots off of Monroe Road along both sides of Mayview Drive (from O-2 to R-4); and (D) two apartment complexes at the intersection of Pinecrest and Barnhill and the Clairemont Public Housing Community located off Independence Boulevard (from O-2 to R-17MF).



See Attached Sheet(s)

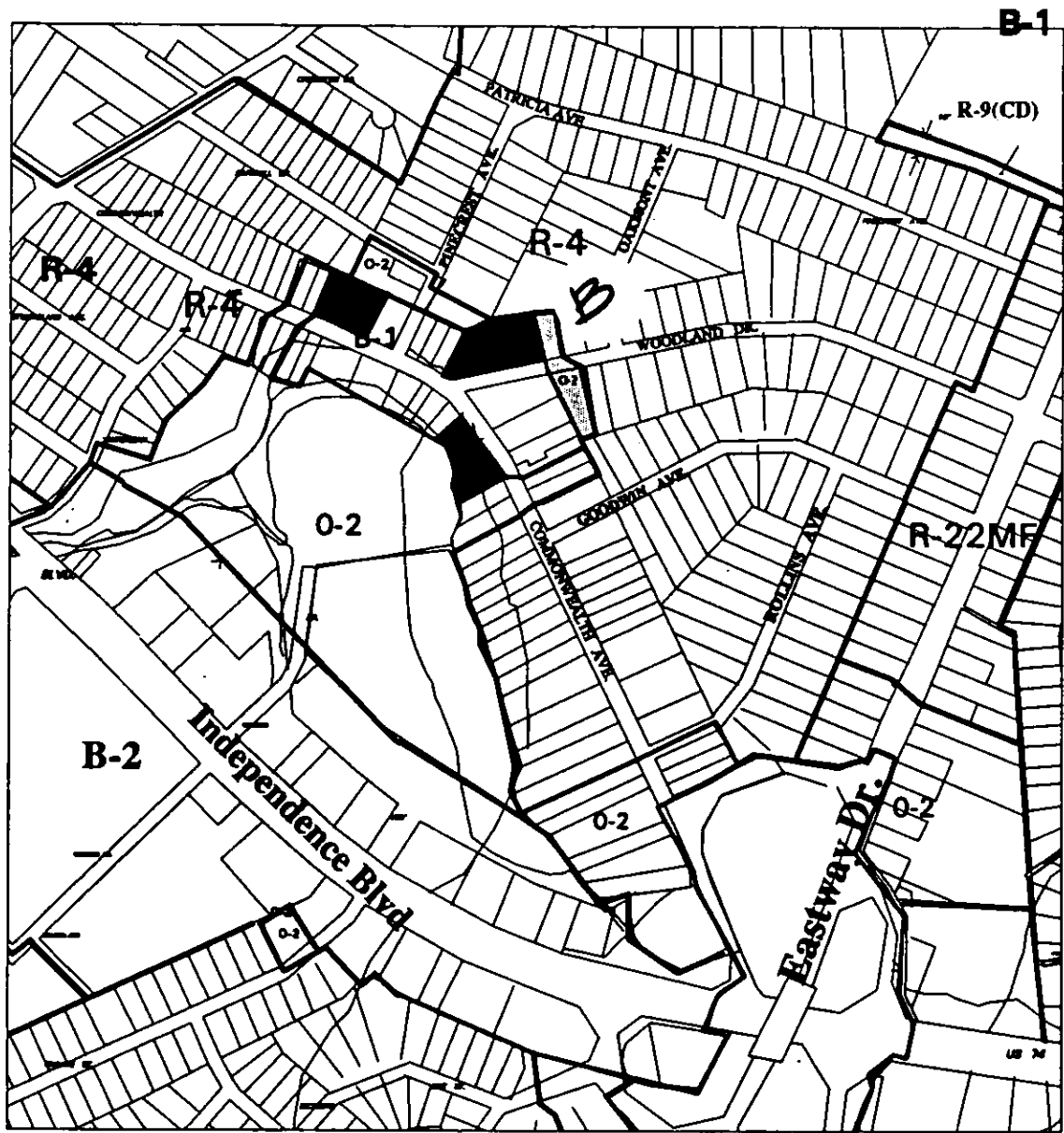
E



O-2 to R-4

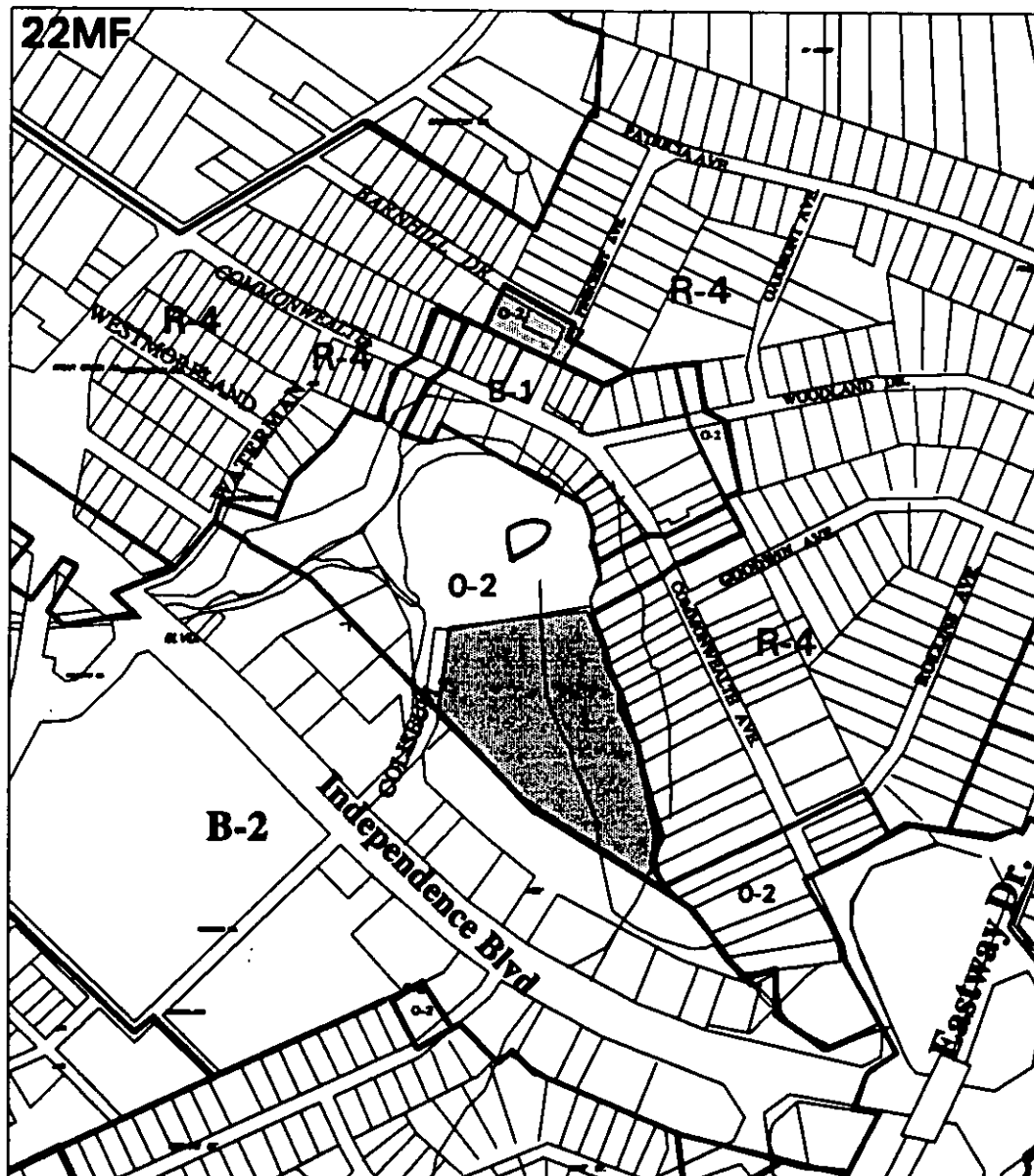
93-64

E



- B-1 to R-4
- ▣ O-2 to R-4

93-64



O-2 to R-17MF

93-64