



* 0 0 B R E A K 0 0 *



**ADVANCED
IMAGING
SYSTEMS**

www.aisinc.com

An Information
Management Company

City of Charlotte – Planning Dept. Scanning Rezoning Files

Petition # _____

Document type:

- Applications
- Correspondence
- Department Comments
- Land Use Consistency
 - Mail Info
 - Mapping
 - Other
- Site Plans



* 0 0 B R E A K 0 0 *

Petition #: 93-67

Petitioner: Charlotte-Mecklenburg Planning Commission

Hearing Date: August 30, 1993

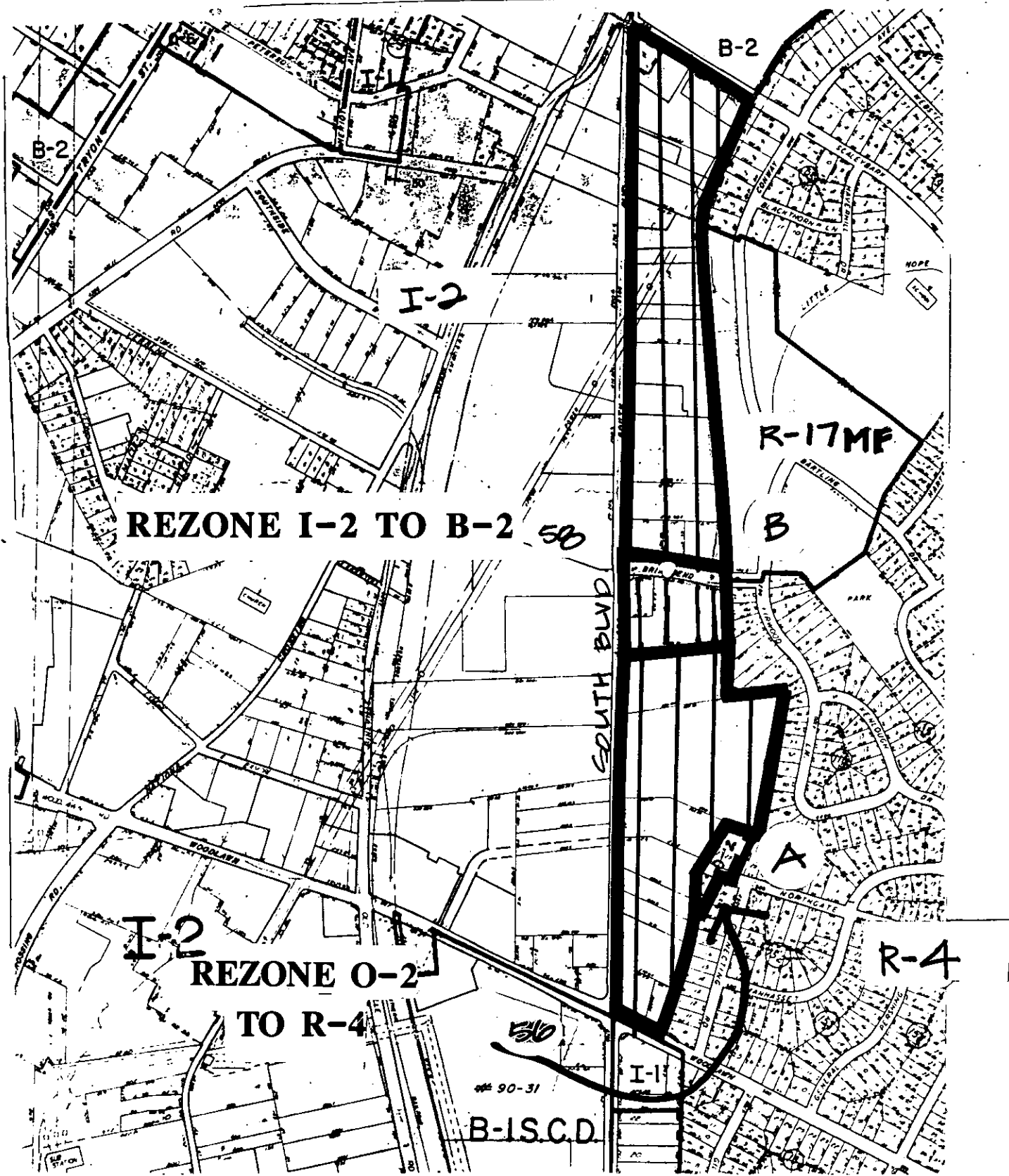
Zoning Classification (Existing): O-2, I-1 & I-2

Zoning Classification (Requested): R-4, I-1 & B-2

Location: Several locations along and/or adjacent to South Boulevard defined as (A) properties on Northgate Avenue (from O-2 to R-4); (B) properties on the east side of South Boulevard between Scaleybark and Woodlawn (from I-2 to B-2); (C) several tracts bounded by South Boulevard and Old Pineville Road, north of Woodlawn Road (from I-2 to B-2); (D) three areas located on the west side of South Boulevard generally extending from Woodlawn to Scaleybark Road (from I-2 to I-1); (E) properties located on the west side of South Boulevard between Freeland Lane and Clanton Road (from I-1 & I-2 to B-2); and (F) properties fronting on Woodlawn Road generally extending from S. Tryon Street along I-77 to Old Pineville Road (from I-2 to B-2).



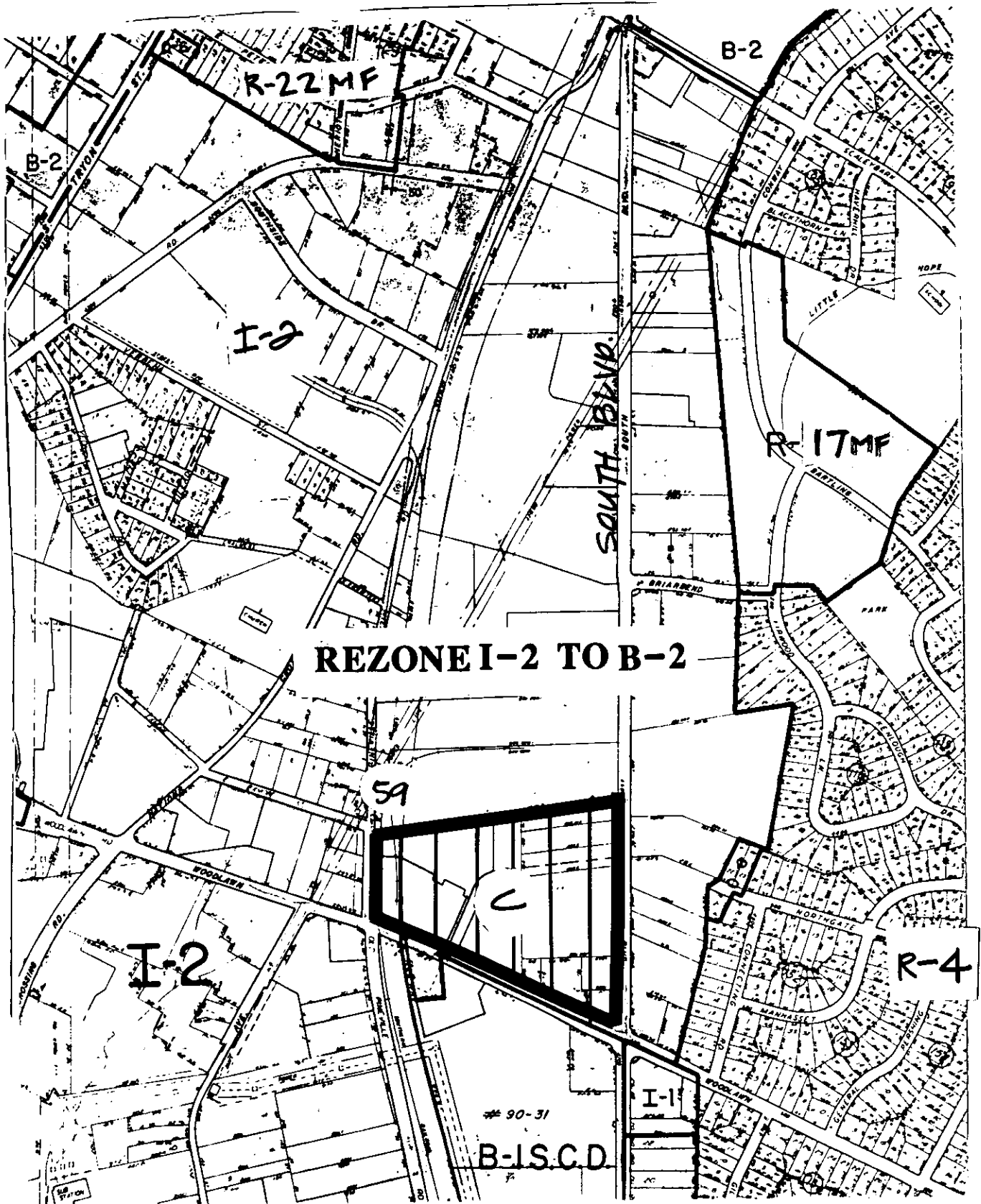
See Attached Sheet(s)



ZONING CASE #

93-67

35

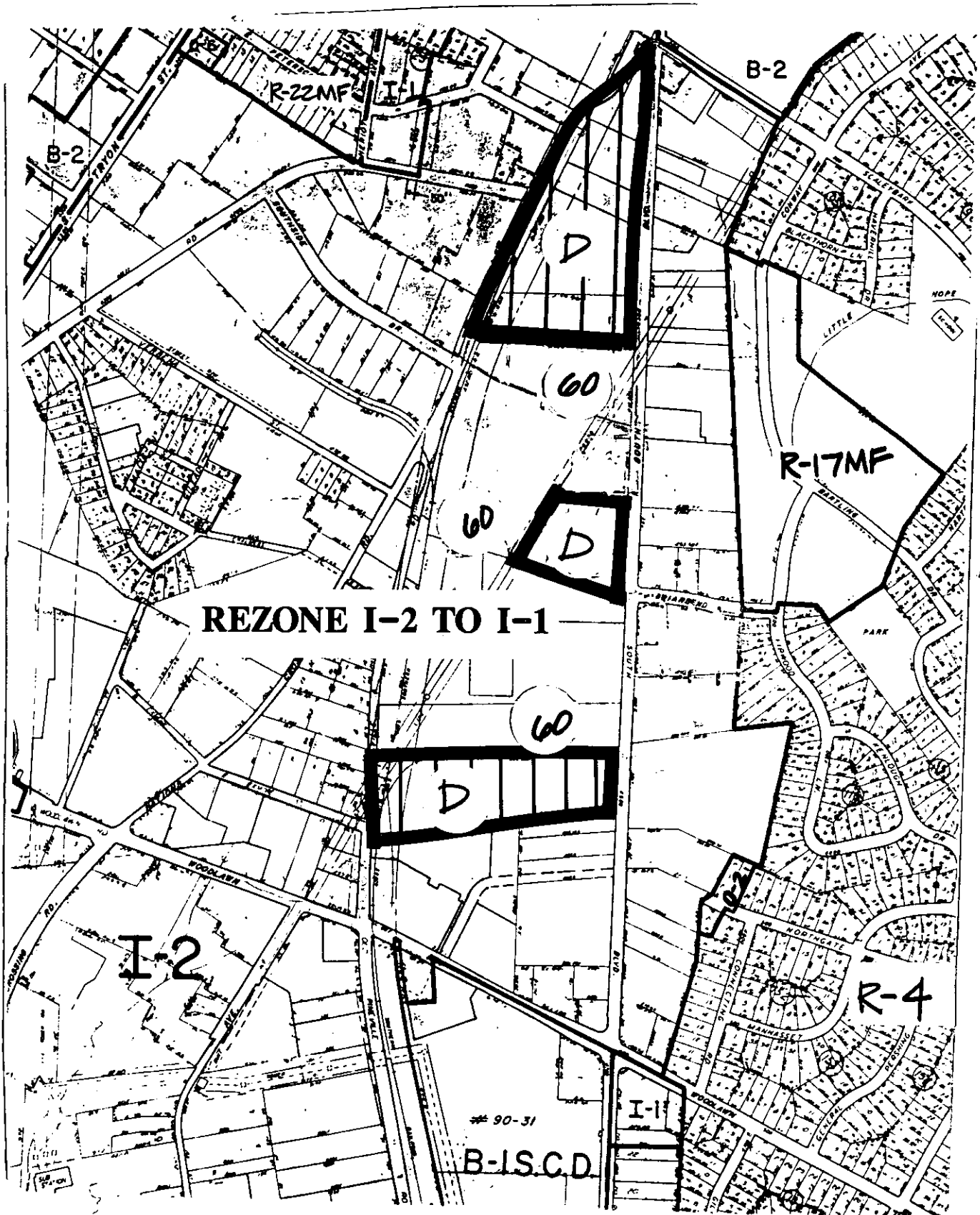


REZONE I-2 TO B-2

zoning case #

93-67

37

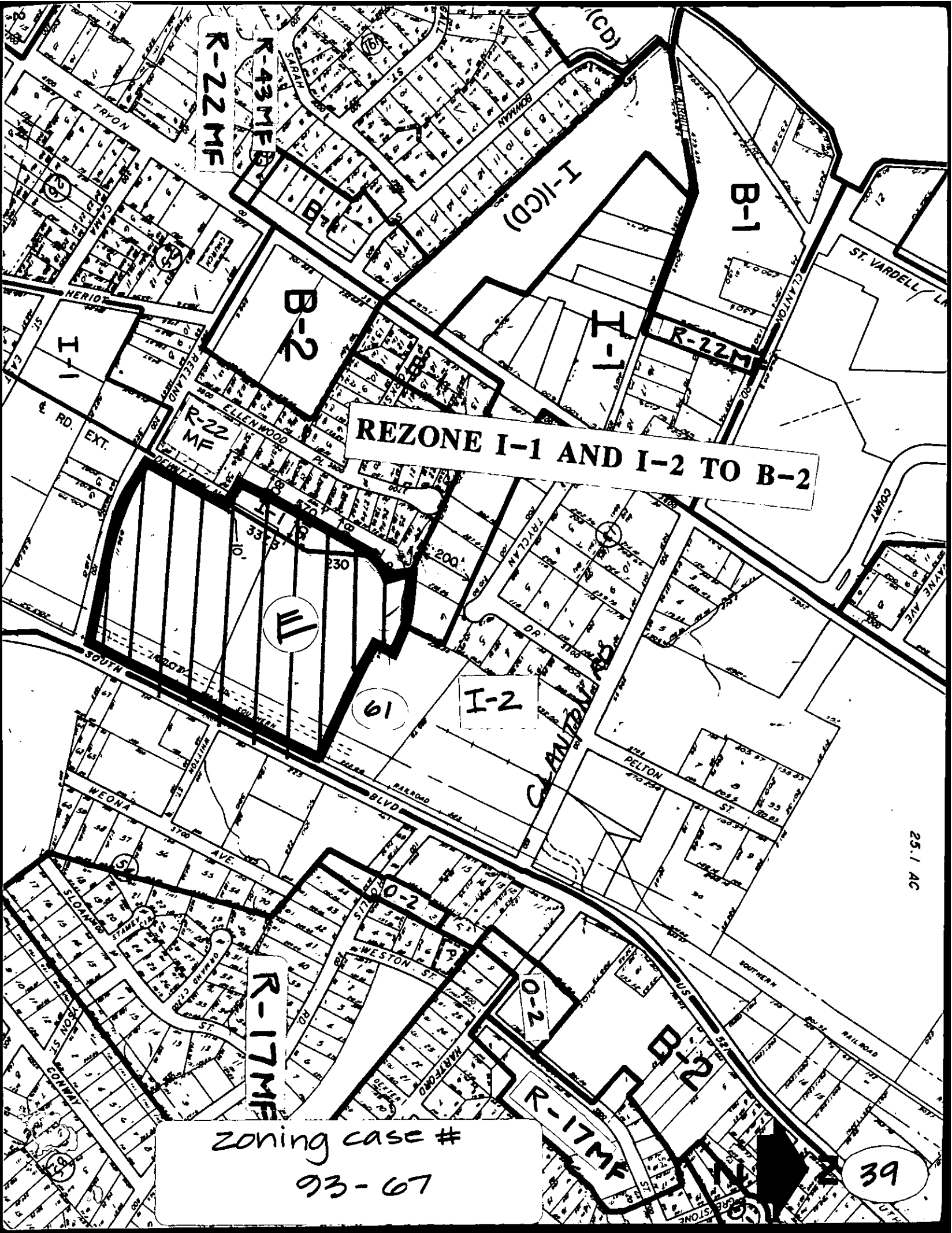


REZONE I-2 TO I-1

zoning case #

93-67

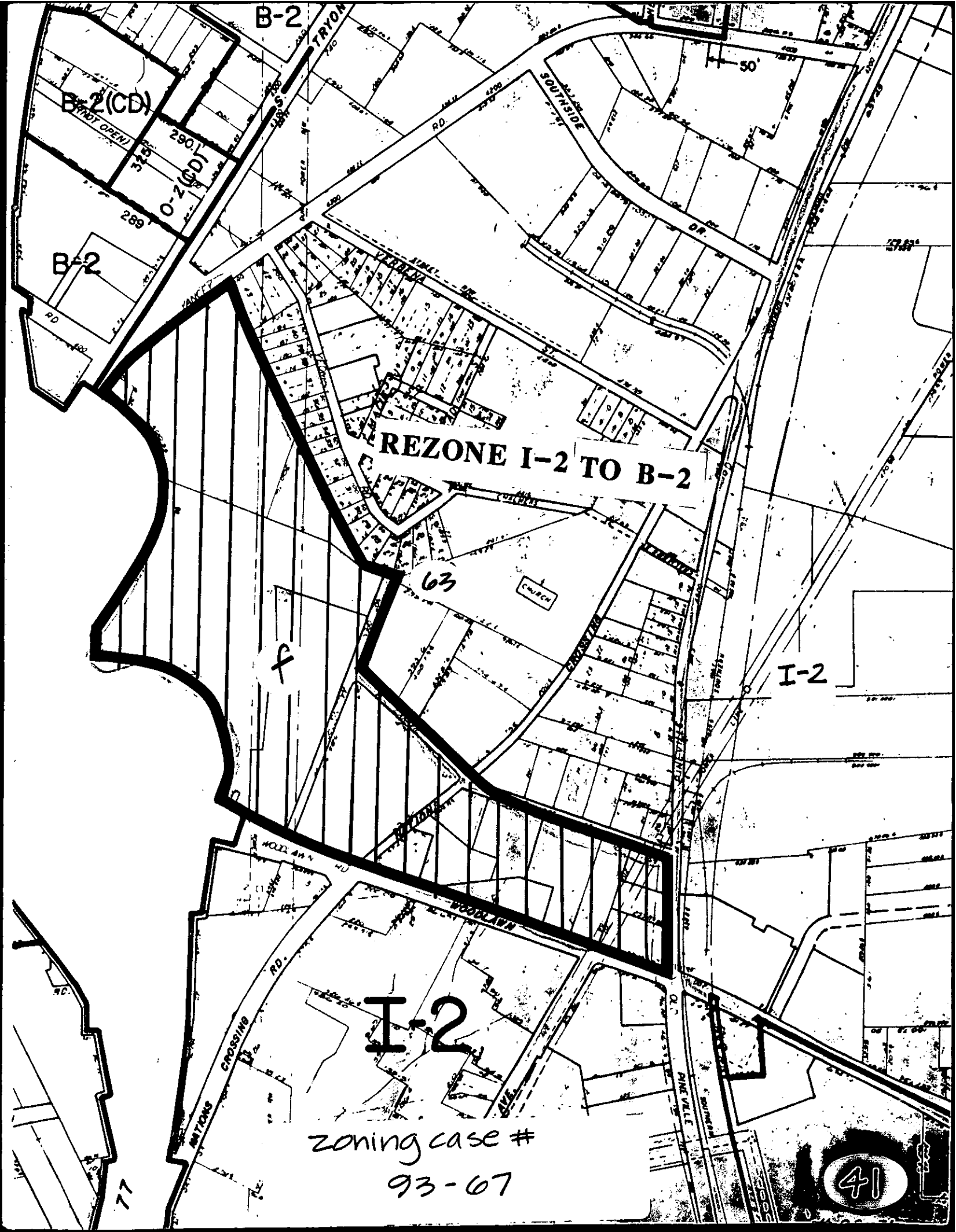
38



REZONE I-1 AND I-2 TO B-2

zoning case #
93-67

39



B-2

B-2(CD)

O-2(CD)

B-2

REZONE I-2 TO B-2

63

CHURCH

f

I-2

I-2

zoning case #
93-67

41

