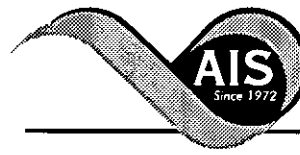




* 0 0 B R E A K 0 0 *



**ADVANCED
IMAGING
SYSTEMS**

www.aisimc.com

An Information
Management Company

City of Charlotte – Planning Dept. Scanning Rezoning Files

Petition # _____

Document type:

- Applications
- Correspondence
- Department Comments
- Land Use Consistency
 - Mail Info
 - Mapping
 - Other
- Site Plans



* 0 0 B R E A K 0 0 *

Petition #: 94-96

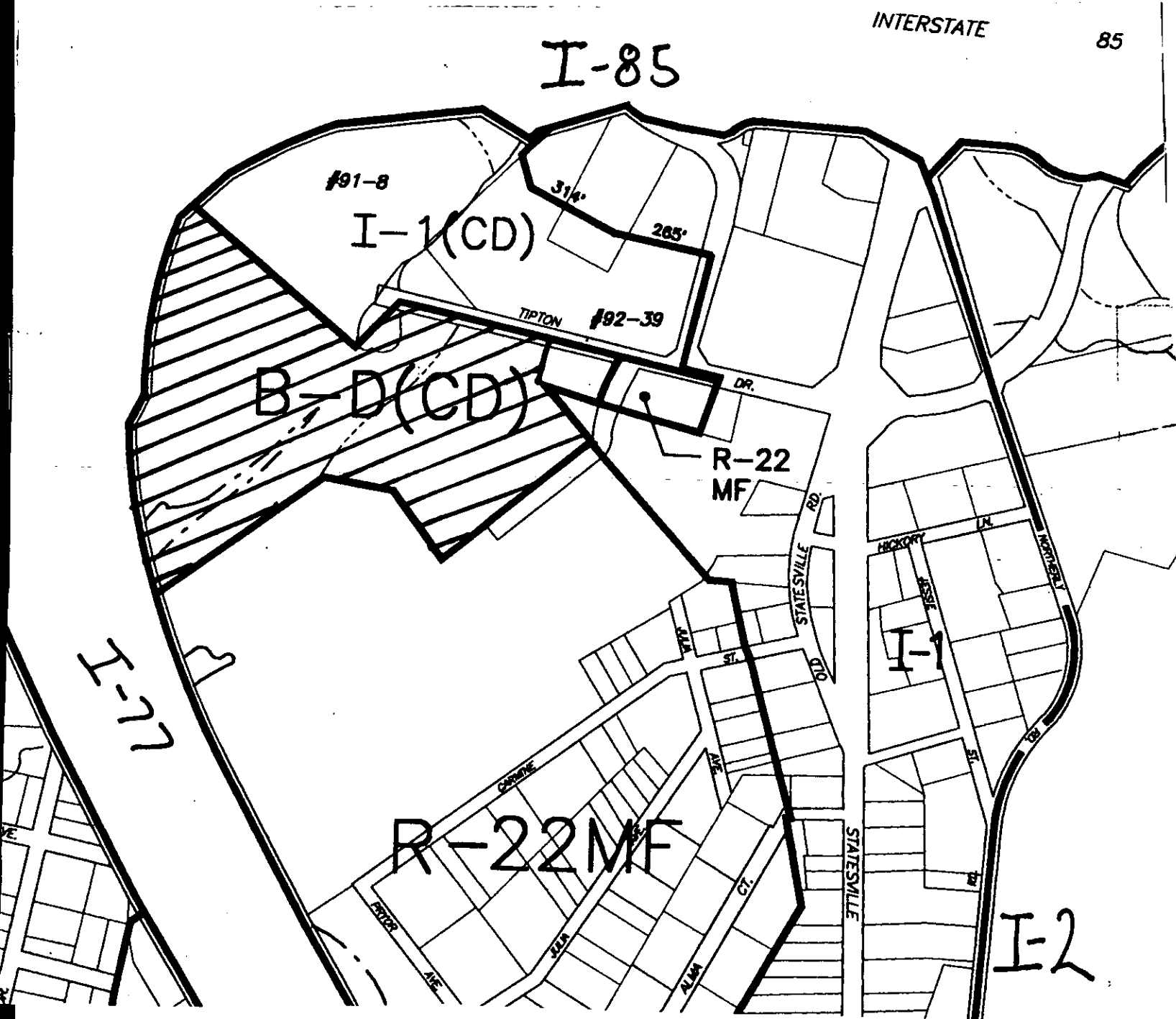
Petitioner: T.P.T., Inc.


Hearing Date: November 21, 1994


Zoning Classification (Existing): B-D(CD)

Zoning Classification (Requested): I-1(CD)

Location: Approximately 17.661 acres located on the south side of Tipton Drive west of Statesville Avenue.







CHARLOTTE - MECKLENBURG PLANNING COMMISSION

October 21, 1994

NOTICE OF A REZONING PUBLIC HEARING

This letter serves as notification of a pending rezoning petition on property described below (See Cross-hatched section of map). A joint public hearing with the Charlotte City Council and the Charlotte-Mecklenburg Planning Commission has been scheduled for Tuesday, November 22, 1994 at 6:00 P.M. in the Charlotte-Mecklenburg Government Center, Meeting Chambers, at 600 East Fourth Street. You are encouraged to attend the public hearing, if you have any concerns regarding this request.

Petition # 94-96

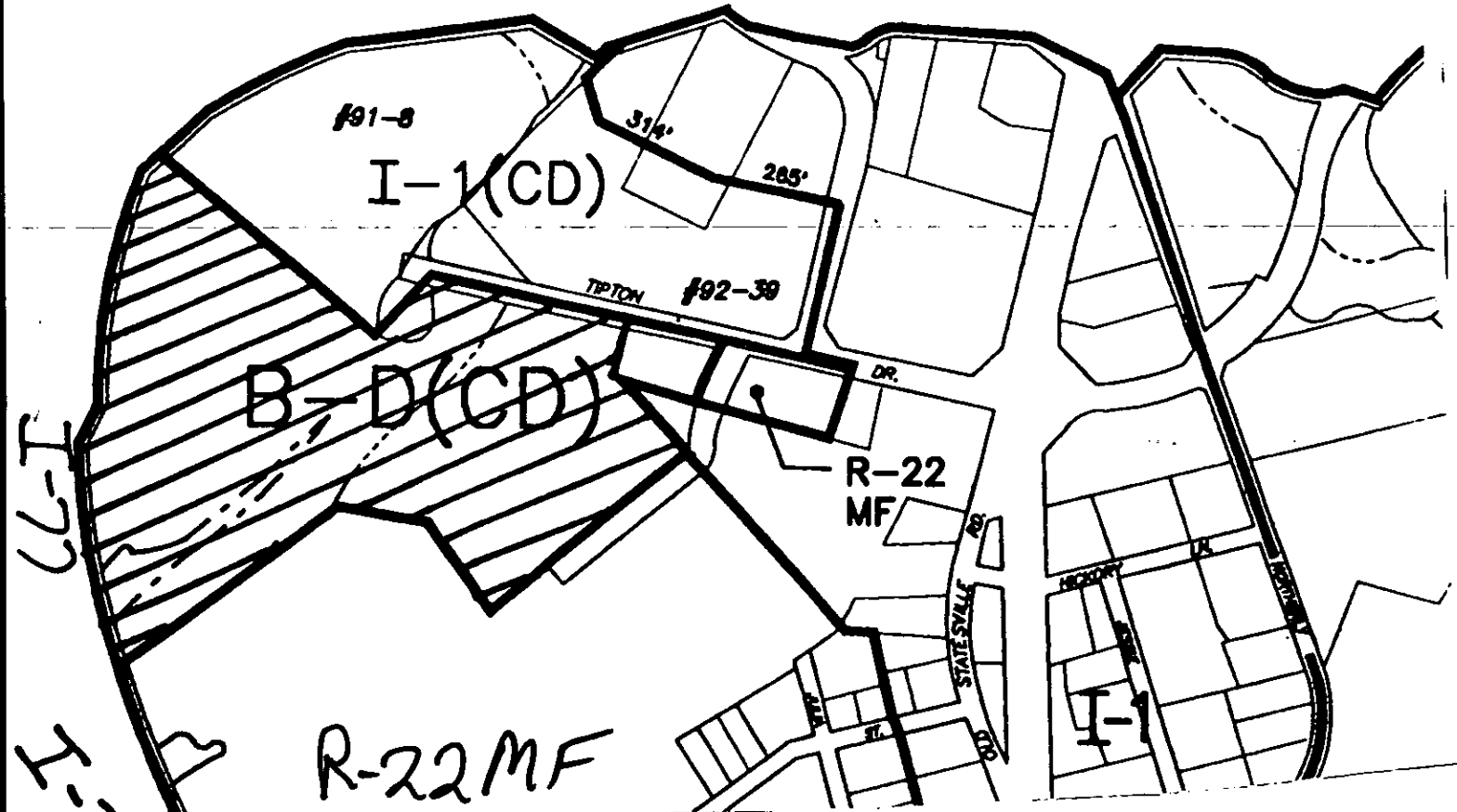
Petitioner: T.P.T., Inc.

Existing Zoning: B-D(CD)

Requested Zoning: I-1(CD)

Property Location: Approximately 17.661 acres located on the south side of Tipton Drive west of Statesville Avenue.

I-85



If you have any questions regarding this petition, please call Melony McCullough or myself at 336-2205.

Sincerely,



Tim E. Manes

Land Development Planner