



* 0 0 B R E A K 0 0 *



**ADVANCED
IMAGING
SYSTEMS**

www.aisimc.com

An Information
Management Company

City of Charlotte – Planning Dept. Scanning Rezoning Files


Petition # _____

Document type:

- Applications
- Correspondence
- Department Comments
- Land Use Consistency
 - Mail Info
 - Mapping
 - Other
- Site Plans



* 0 0 B R E A K 0 0 *



CHARLOTTE - MECKLENBURG PLANNING COMMISSION

September 15, 1995

NOTICE OF A REZONING PUBLIC HEARING

This letter serves as notification of a pending rezoning petition on property described below (See Cross-hatched section of map). A joint public hearing with the Mecklenburg County Board of Commissioners and the Charlotte-Mecklenburg Planning Commission has been scheduled for **Tuesday, October 10, 1995 at 6:00 P.M. in the Charlotte-Mecklenburg Government Center, Meeting Chamber, at 600 East Fourth Street.** You are encouraged to attend the public hearing, if you have any concerns regarding this request.

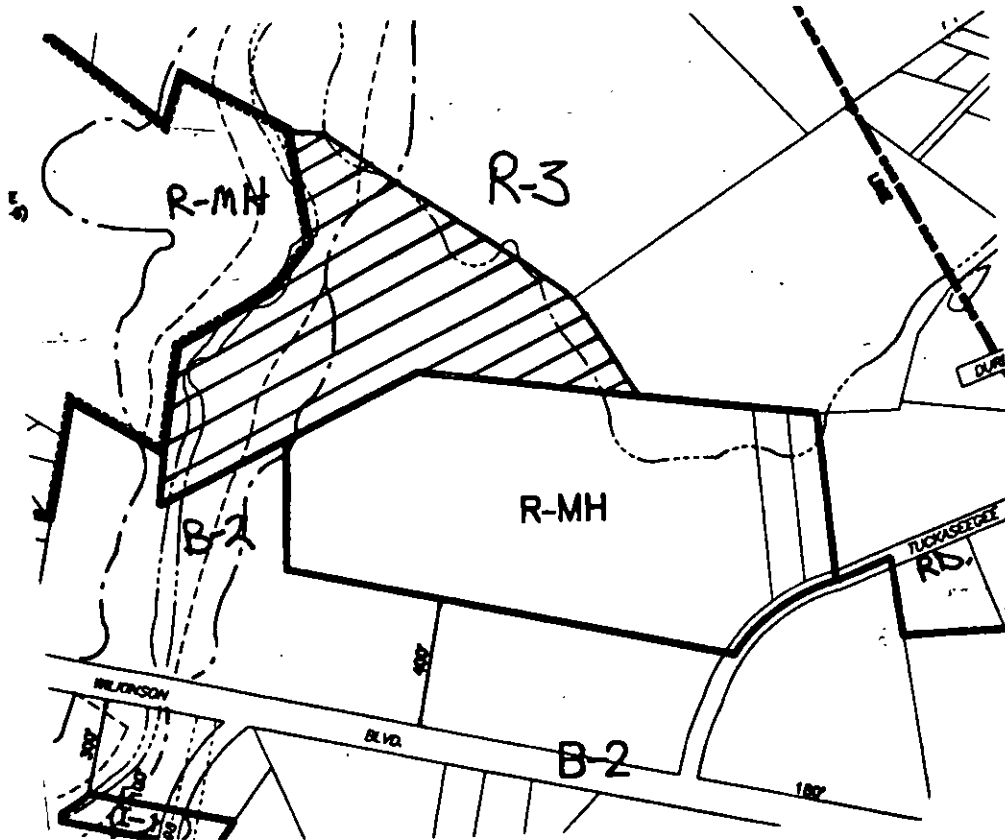
Petition No.: 95-47(c)

Petitioner: Ralph H. Suttle, Jr.

Existing Zoning: R-3


Requested Zoning: R-MH

Property Location: Approximately 16.35 acres located to the north of Wilkinson Boulevard and to the west of Tuckaseegee Road.



If you have any questions regarding this petition, please call Tom Drake or myself at 336-2205.

Sincerely,


Tim E. Manes
Land Development Planner