




* 0 0 B R E A K 0 0 *



**ADVANCED
IMAGING
SYSTEMS**

www.aisinc.com

An Information
Management Company

City of Charlotte – Planning Dept. Scanning Rezoning Files

Petition # _____

Document type:

- Applications
- Correspondence
- Department Comments
- Land Use Consistency
 - Mail Info
 - Mapping
 - Other
- Site Plans



* 0 0 B R E A K 0 0 *

Petition #: 95-01

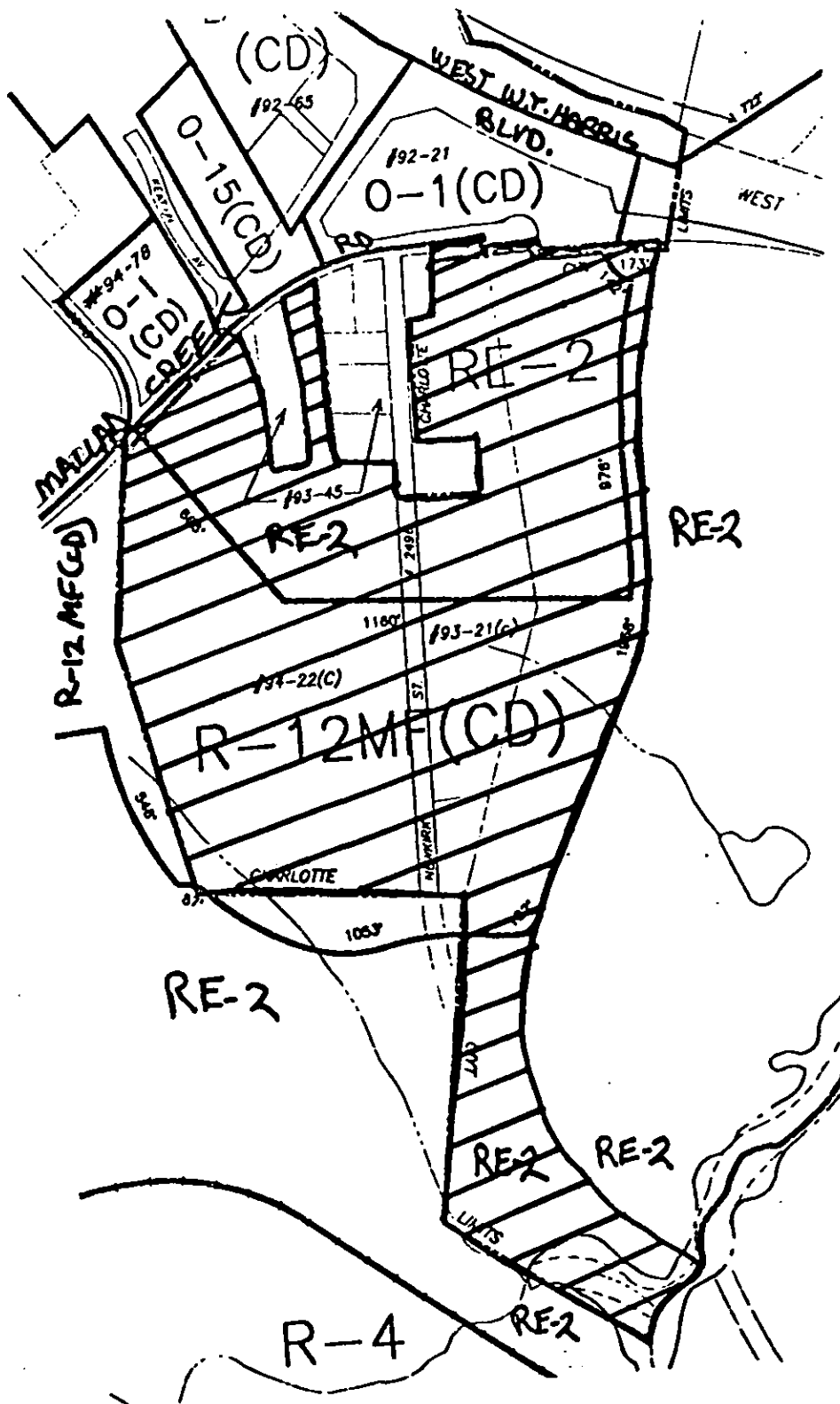
Petitioner: City of Charlotte

Hearing Date: July, 17, 1995

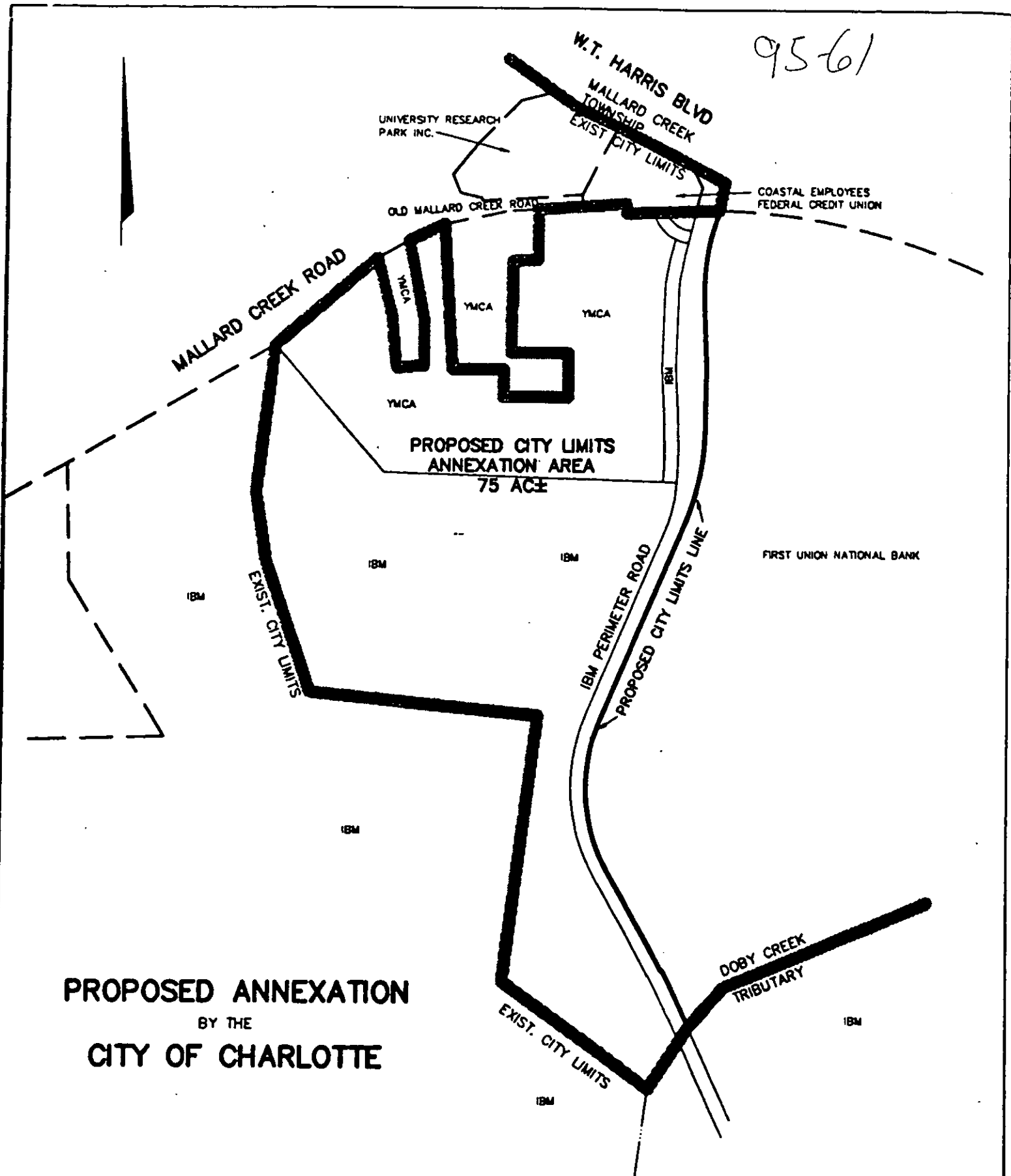
Zoning Classification (Existing): RE-2 and R-12MF(CD)

Zoning Classification (Requested): Same. To convert zoning to City Jurisdiction

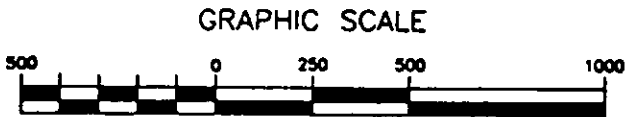
Location: Approximately 75 acres located on the south side of Mallard Creek Road at West W.T. Harris Boulevard.



95-61



**PROPOSED ANNEXATION
BY THE
CITY OF CHARLOTTE**



(IN FEET)
1 inch = 500ft.

MAP PREPARED BY
W.K. DICKSON & CO. INC.
JULY 11, 1994
94289.10