

* 0 0 B R E A K 0 0 *



**ADVANCED
IMAGING
SYSTEMS**

www.aisimc.com

An Information
Management Company

City of Charlotte – Planning Dept. Scanning Rezoning Files

Petition # _____

Document type:

- Applications
- Correspondence
- Department Comments
- Land Use Consistency
 - Mail Info
 - Mapping
 - Other
- Site Plans



* 0 0 B R E A K 0 0 *

Petition #: 97-16(c)

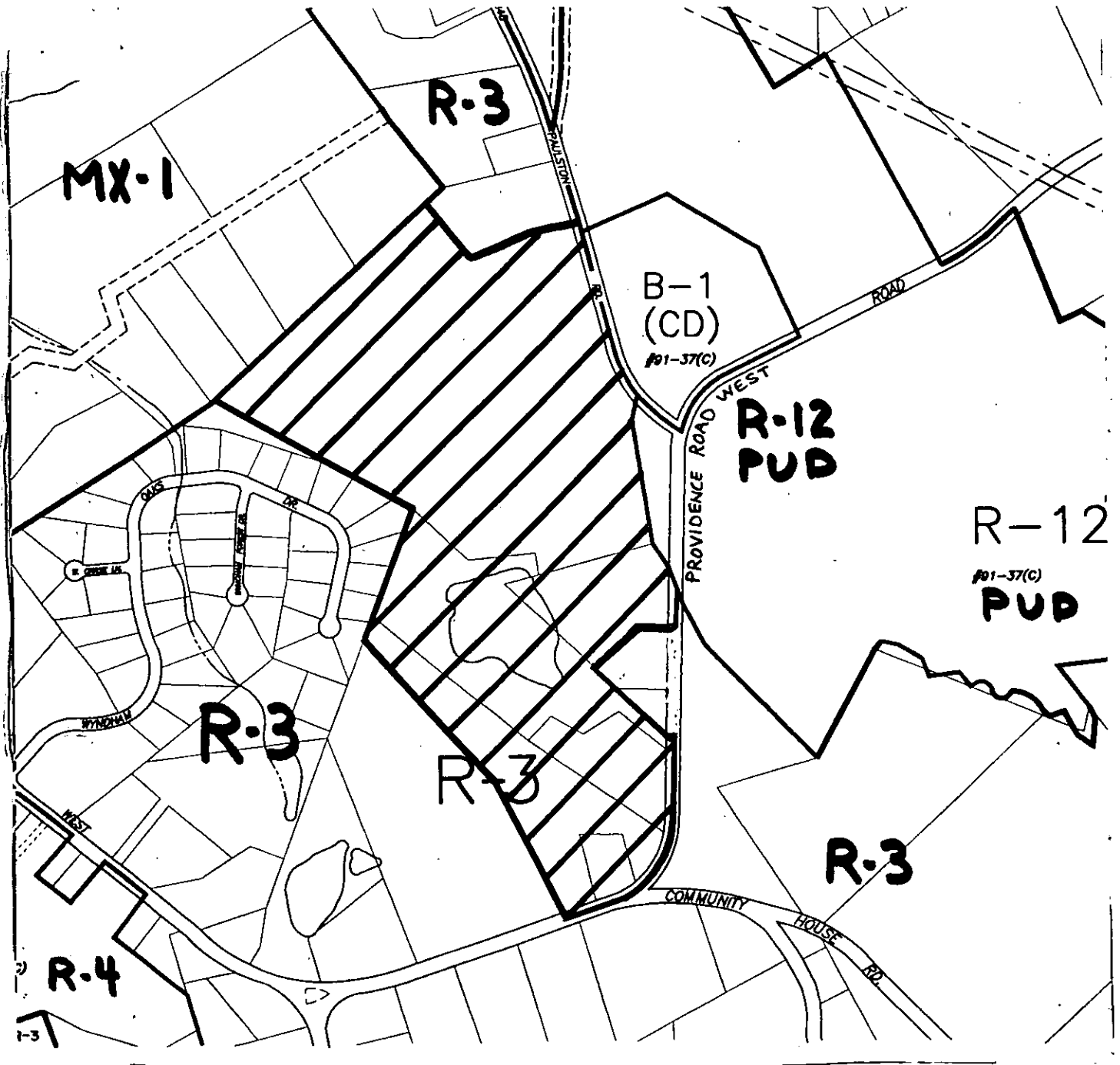
Petitioner: Robert Rhein Interests, Inc.


Hearing Date: April 8, 1997

Zoning Classification (Existing): R-3

Zoning Classification (Requested): MX-2

Location: Approximately 66.355 acres located on the west side of Providence Road West at Community House Road.





Petition #: 97-16(c)

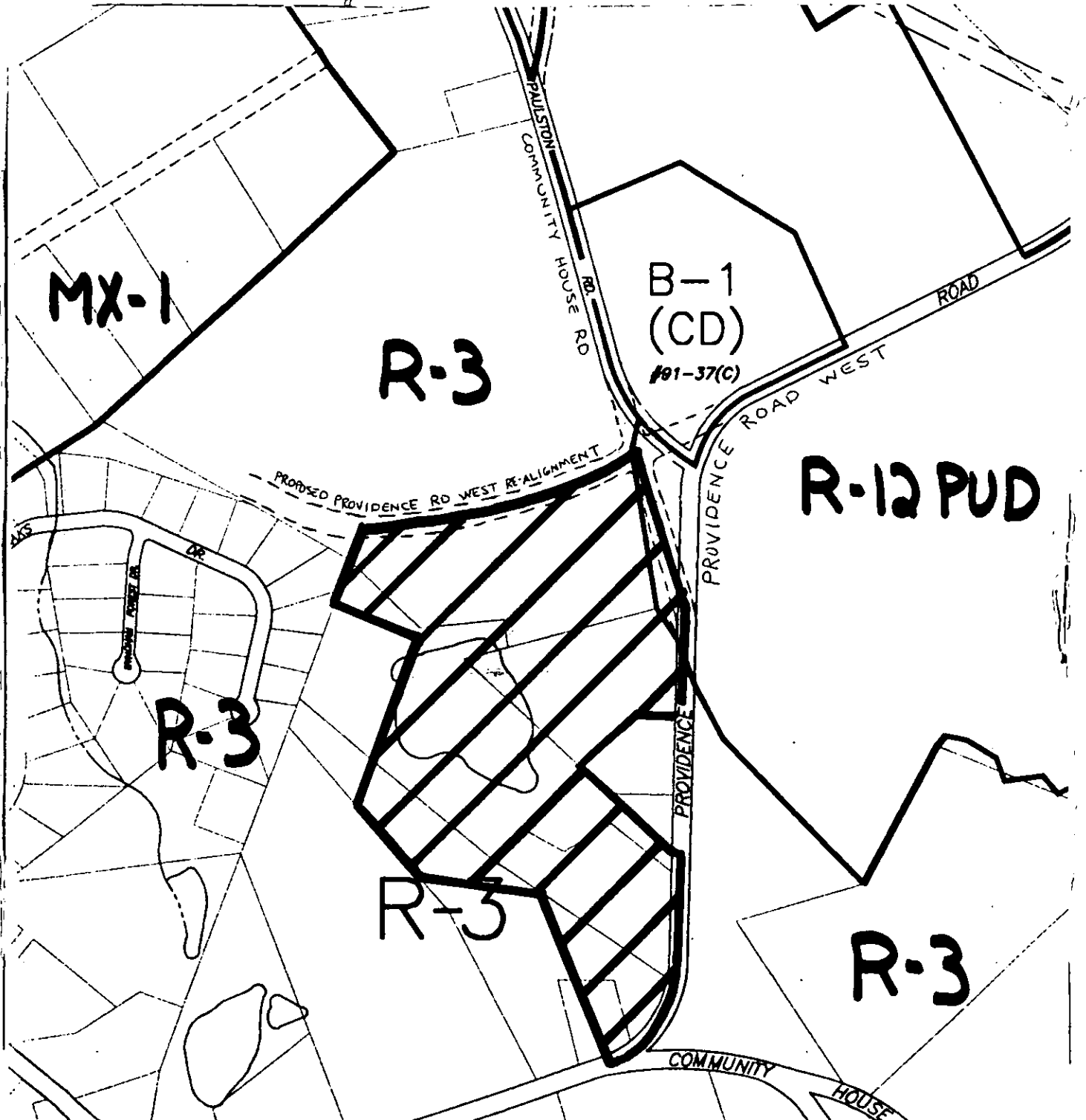
Petitioner: Robert Rhein Interests, Inc.

Hearing Date: April 8, 1997

Zoning Classification (Existing): R-3

Zoning Classification (Requested): R-8MF(CD)

Location: Approximately 30.30 acres located on the west side of Providence Rd West at Community House Rd and south of the future relocated Providence Rd West.



Petition #: 97-16(c)

Petitioner: Robert Rhein Interests, Inc.

Hearing Date: May 13, 1997

Zoning Classification (Existing): R-3

Zoning Classification (Requested): R-4(CD)

Location: Approximately 48.01 acres located on the west side of Providence Rd West at Community House Rd and south of the future relocated Providence Rd West.

