



\* 0 0 B R E A K 0 0 \*



**ADVANCED  
IMAGING  
SYSTEMS**

www.aisimc.com

An Information  
Management Company

# City of Charlotte – Planning Dept. Scanning Rezoning Files

Petition # \_\_\_\_\_

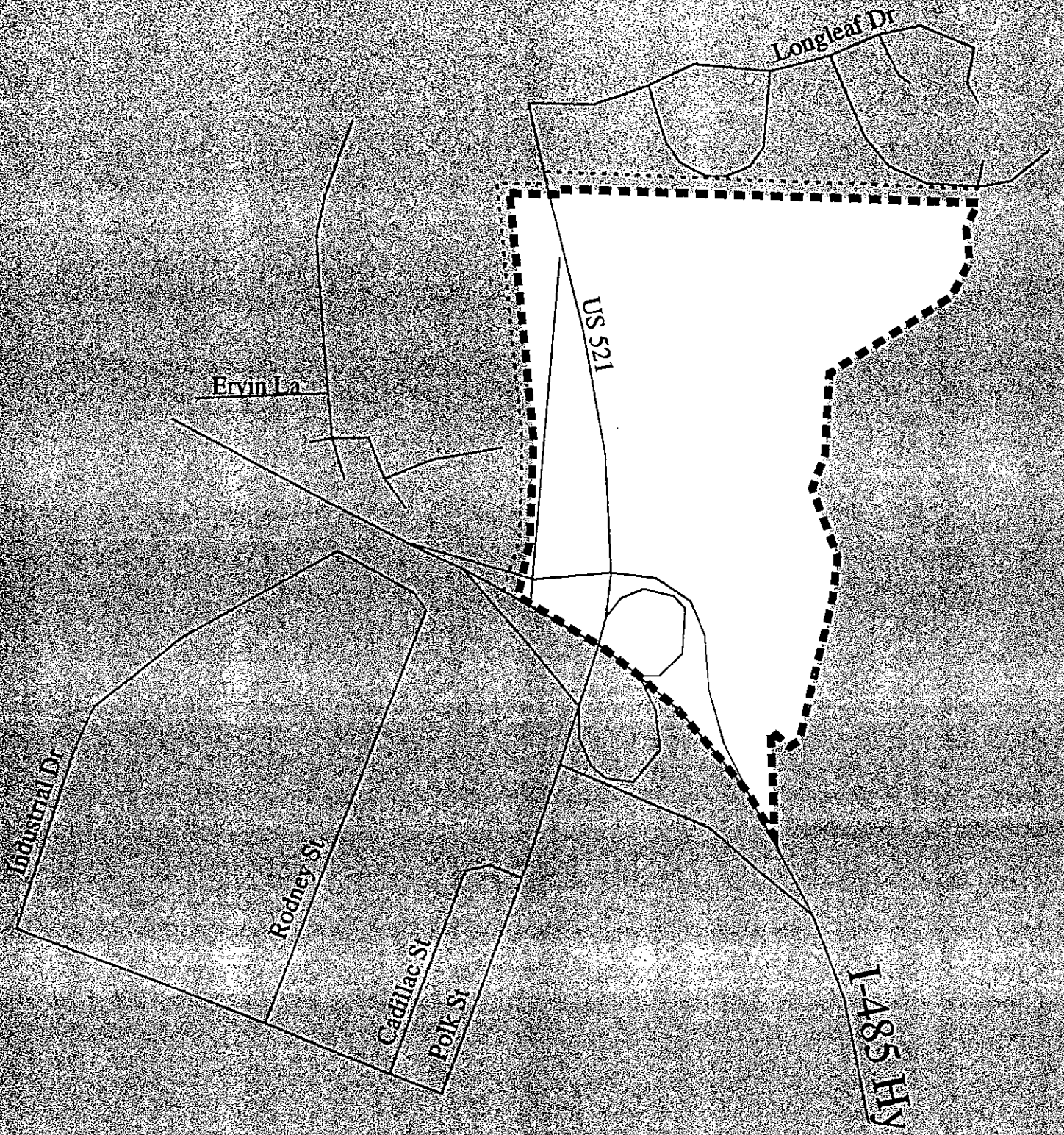
## Document type:

- Applications
- Correspondence
- Department Comments
- Land Use Consistency
  - Mail Info
  - Mapping
  - Other
- Site Plans



\* 0 0 B R E A K 0 0 \*

# South Blvd / US 521 Annexation Area, 1999



..... City of Charlotte  
- - - - Annexation Boundary



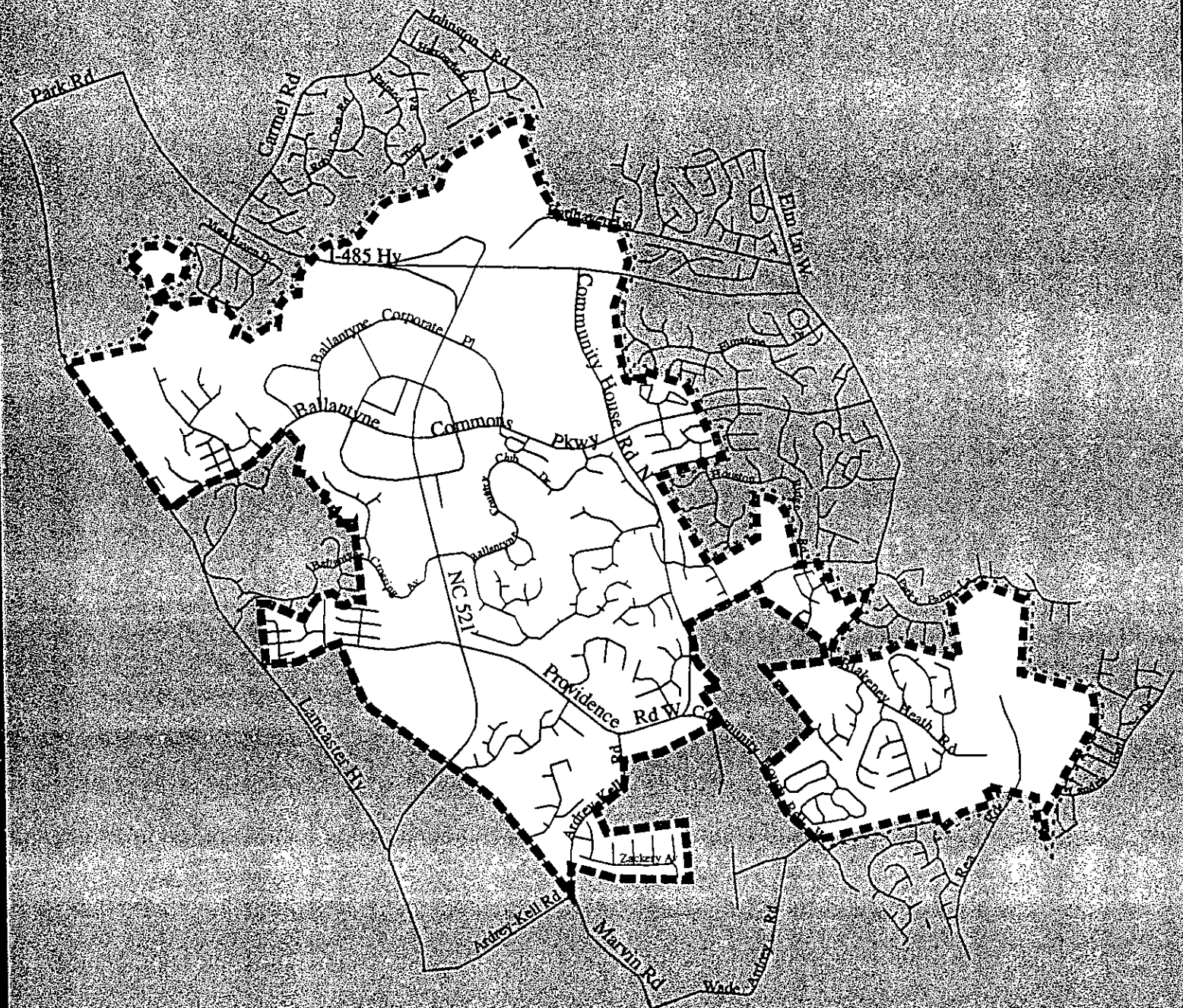
0 0.25

miles

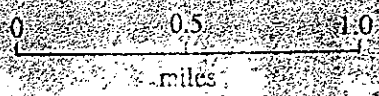

99 97.0

151

# Ballantyne Annexation Area, 1999



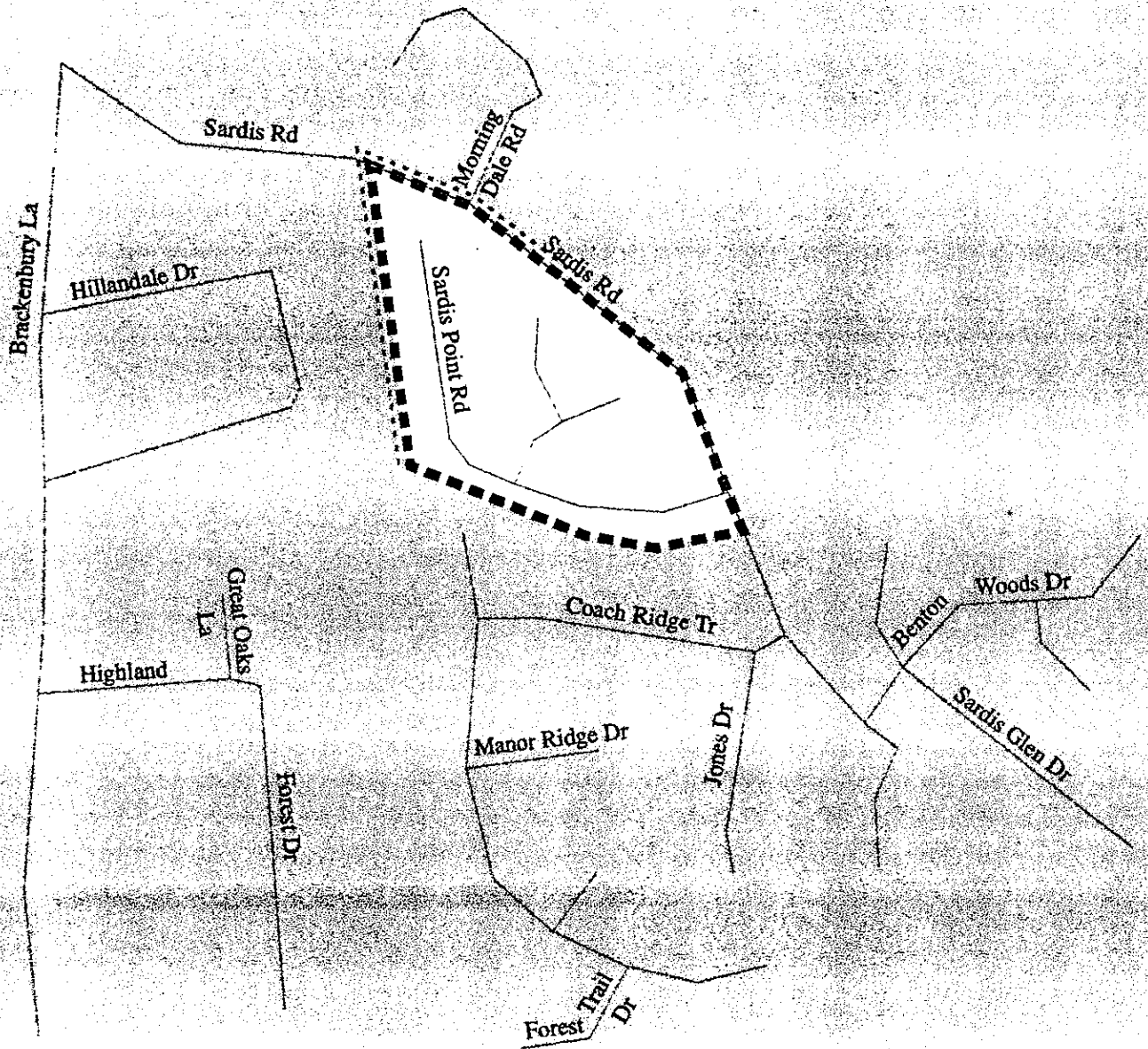
--- City of Charlotte  
- - - Annexation Boundary



175  
176  
177  
178

P

# Sardis Road Annexation Area, 1999

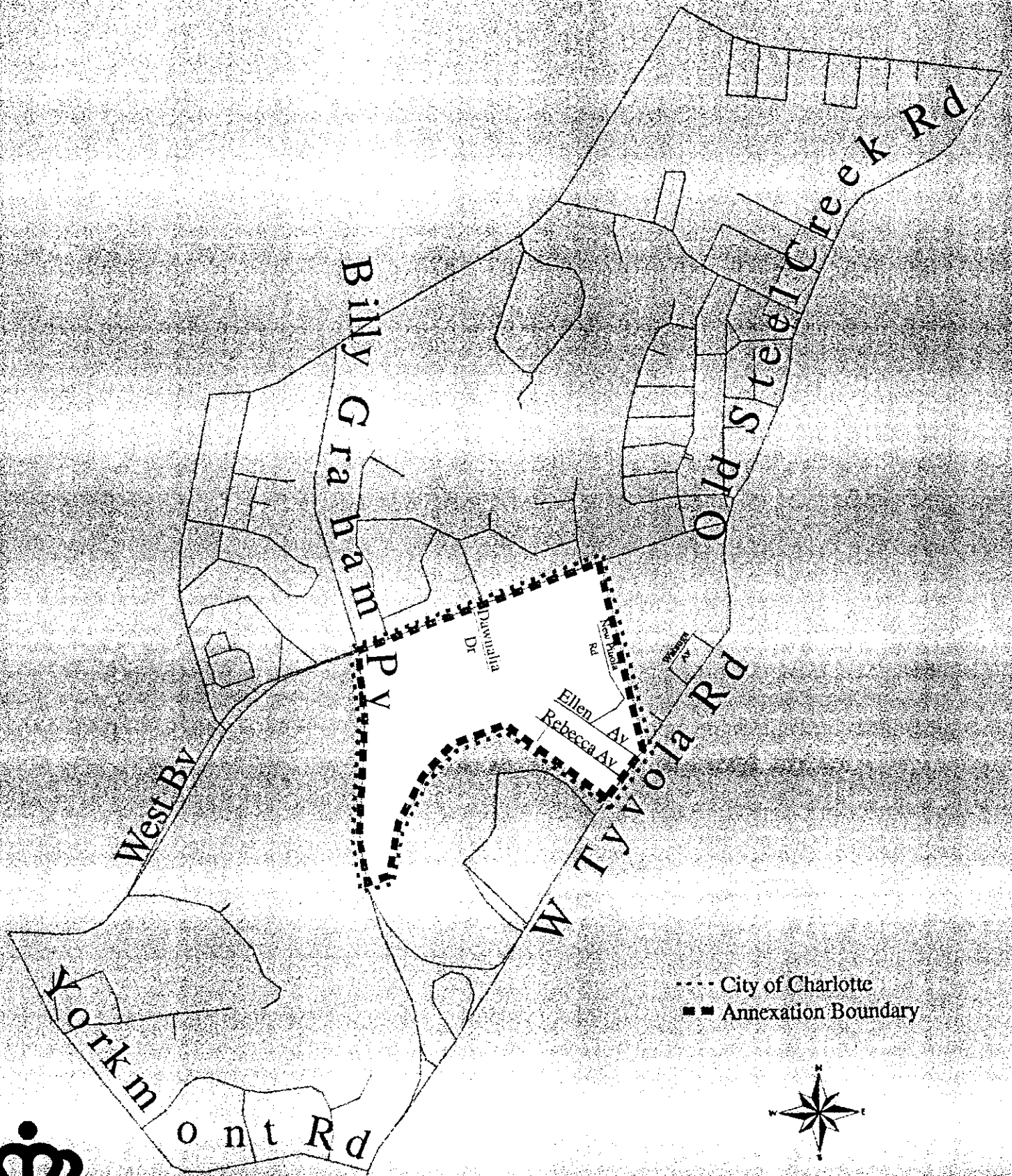


----- City of Charlotte  
- - - - Annexation Boundary



0 660 1,320

# West Boulevard Annexation Area, 1999



----- City of Charlotte  
■ ■ Annexation Boundary

