




\* 0 0 B R E A K 0 0 \*



**ADVANCED  
IMAGING  
SYSTEMS**

www.aisinc.com

An Information  
Management Company

# City of Charlotte – Planning Dept. Scanning Rezoning Files

Petition # \_\_\_\_\_

## Document type:

- Applications
- Correspondence
- Department Comments
- Land Use Consistency
  - Mail Info
  - Mapping
  - Other
- Site Plans



\* 0 0 B R E A K 0 0 \*

Petition #: 99-92

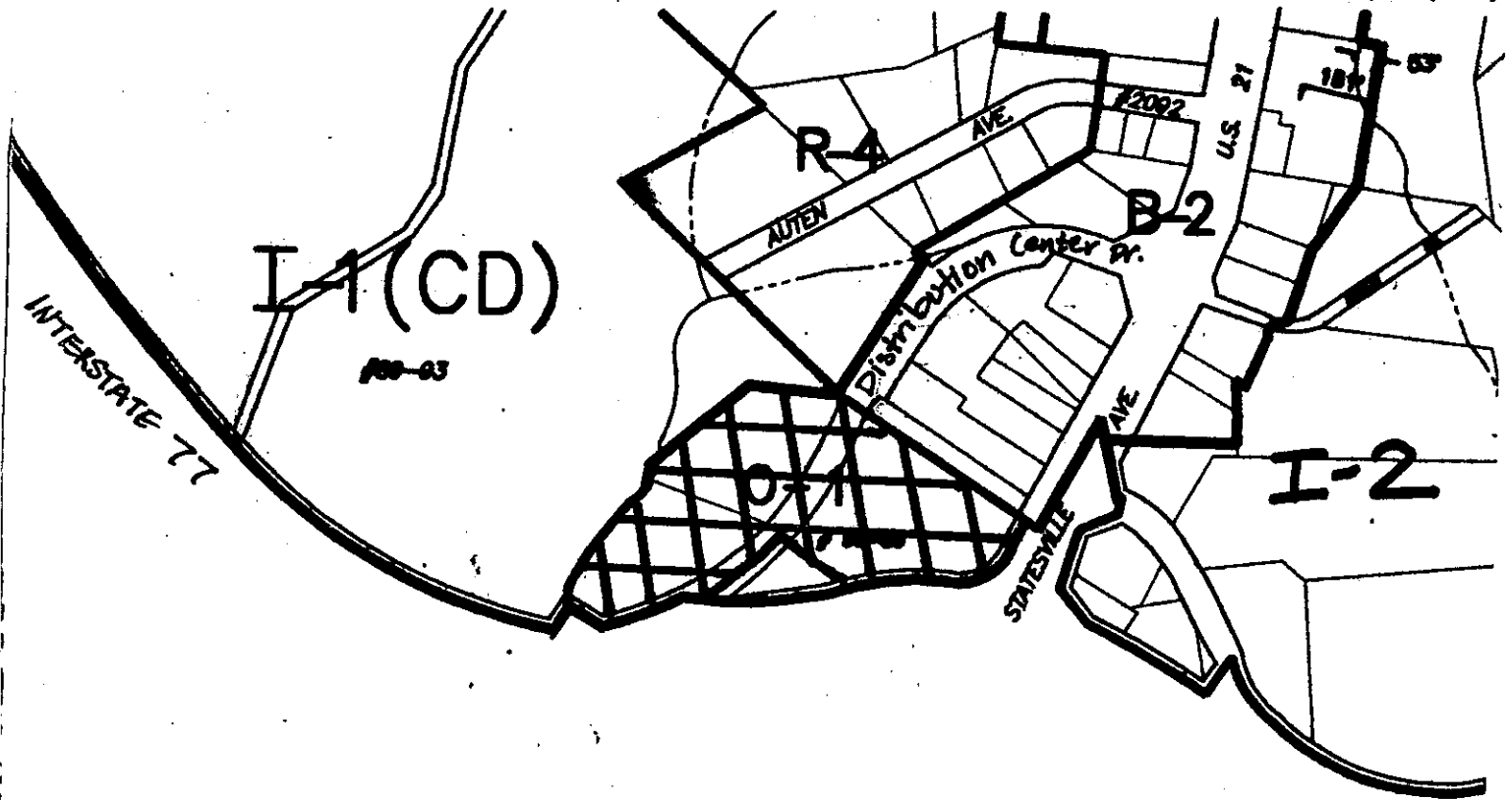
Petitioner: Allen C. and Joyce Johnson

Hearing Date: September 23, 1999

Classification (Existing): O-1

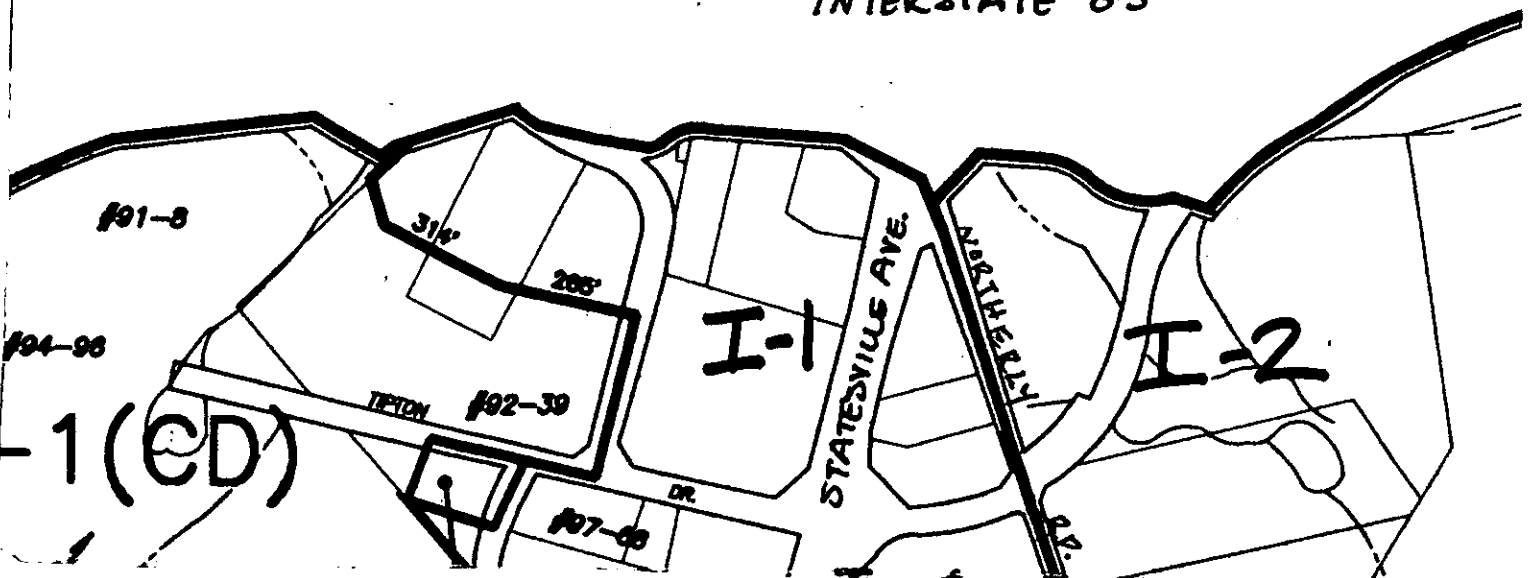
Zoning Classification (Requested): I-1(CD)

Location: Approximately 5.2 acres located on the east and west sides of Distribution Center Drive, north of Interstate 85 and west of Statesville Avenue.



I - 85

INTERSTATE 85



Zoning Map #(s): 79

Scale: 1" = 400'