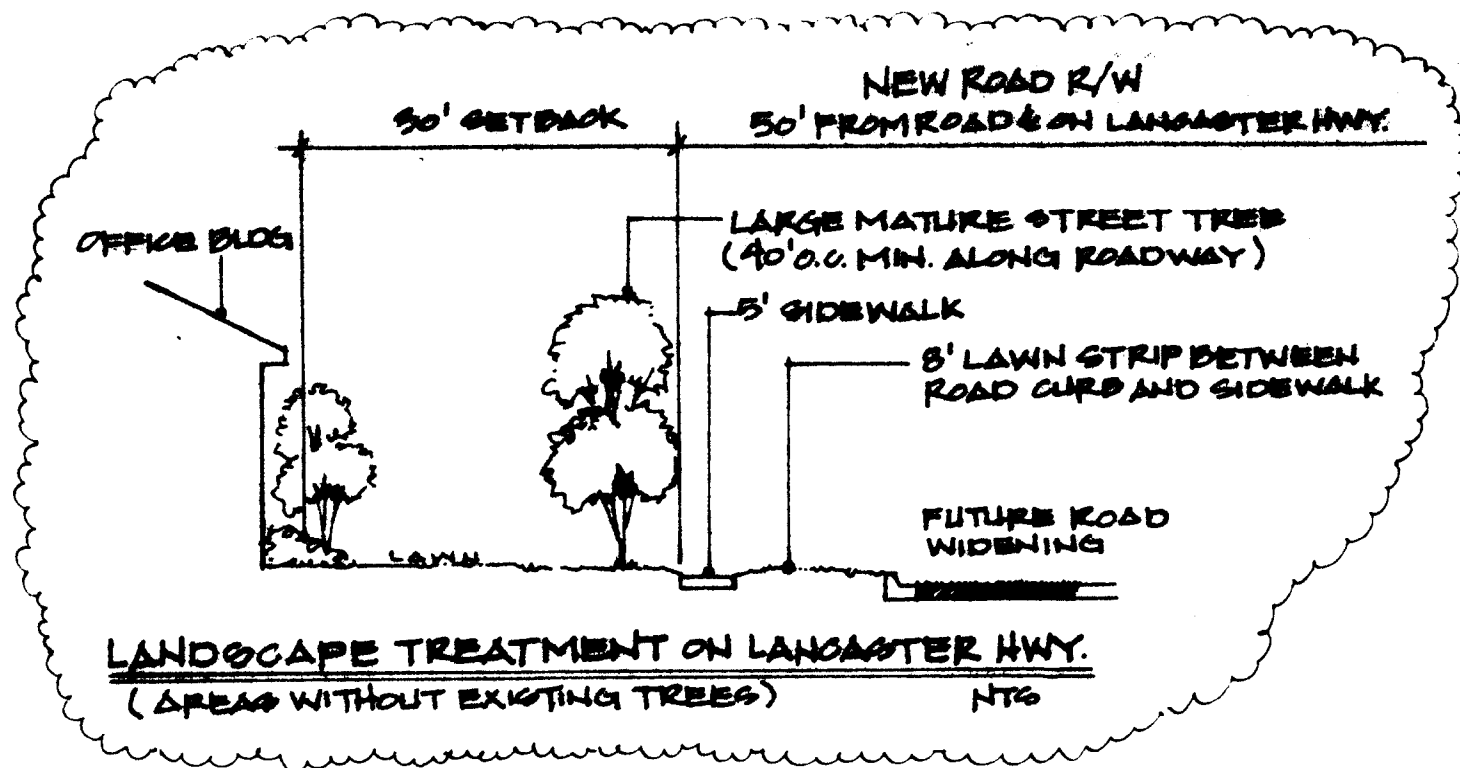


521 BUSINESS PARK

Mecklenburg County, North Carolina

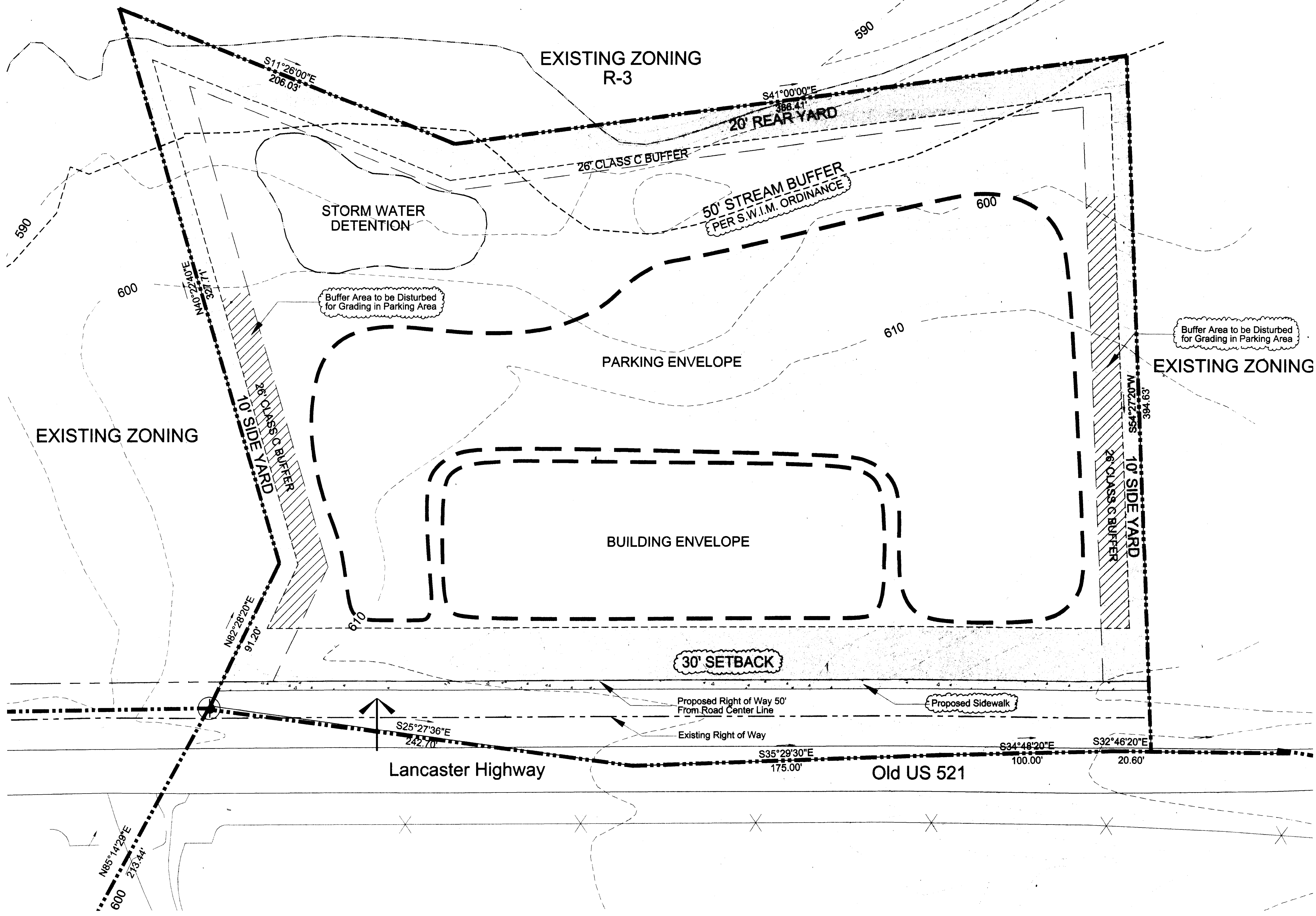


DEVELOPMENT TABULATIONS

Total Site Area: +/- 4.47AC
 Total Net Area: +/- 4.01 AC
 Total Office Space: 30,000 sf
 Existing Zoning: R-3
 Proposed Zoning: 0-1(CD)

Development Notes

- Development of the site will be controlled by the standards depicted on this site plan and by the standards of the Mecklenburg County Zoning Ordinance. The development depicted on this plan is intended to reflect the arrangement of proposed uses on the site, but the exact configuration, placement, and size of individual site elements may be altered or modified within the limits prescribed by the ordinance during the design development and construction phase within the building envelope line as shown on the plan.
- The proposed use of the site will be for the development of a small office park. However, hotels and motels will not be permitted on the site.
- Buffer areas will be developed in accordance with Sect. 12.302.
- Stormwater detention facilities will be designed to meet the applicable standards of Charlotte/Mecklenburg Stormwater Services.
- Signage will be permitted in accordance with applicable Zoning standards.
- Parking will be provided which will meet or exceed the standards of the Zoning ordinance.
- Screening will conform to the applicable standards of Sect. 12.303 of the Zoning ordinance.
- Buildings will not exceed 40 feet in height, except as provided by ordinance. Buildings will be constructed of residential type materials, be a maximum of 3 stories in height, and have pitched roofs.
- Site lighting will be limited to 20 feet in height and no "well pad" lighting will be installed.
- Access to the site will be provided by a driveway connection to old US 521. All driveway and street connections are subject to approval by Mecklenburg County and NC DOT. In addition, pedestrian access will be provided from the site to the sidewalk on Old US 521.
- All dumpsters on the site will be screened with a solid enclosure with gates.
- Required buffers on the site may be eliminated if the adjoining parcels are rezoned such that buffers are no longer required.
- No stormwater detention facilities will be located within the floodway fringe.



TECHNICAL DATA SHEET


FOR PUBLIC HEARING
 PETITION NUMBER:
 00-04C

APPROVED BY COUNTY COMMISSION

DATE 2/8/00

Ford Design

DATE: December 21, 1999
 PROJECT NO: 1099079
 REVISIONS: 12/27/99: Revisions per Planning Commission Review



Scale: 1"=30'

© 1701 East Boulevard, Charlotte, NC 28203 704/333-0321
 © 1414 Prince Street, Alexandria, VA 22314 703/549-7787

Land Design Inc.
 Landscape Architecture Land Planning
 Urban Design

SHEET NO: _____ OF _____
 FILE NAME: e:\18292\dwg\18292084AC.dwg

1:18292.dwg\18292084AC.dwg Wed Dec 22 12:00:42 1999 E.J.L.