



* 0 0 B R E A K 0 0 *



**ADVANCED
IMAGING
SYSTEMS**

www.aisimc.com

An Information
Management Company

City of Charlotte – Planning Dept. Scanning Rezoning Files

Petition # _____

Document type:

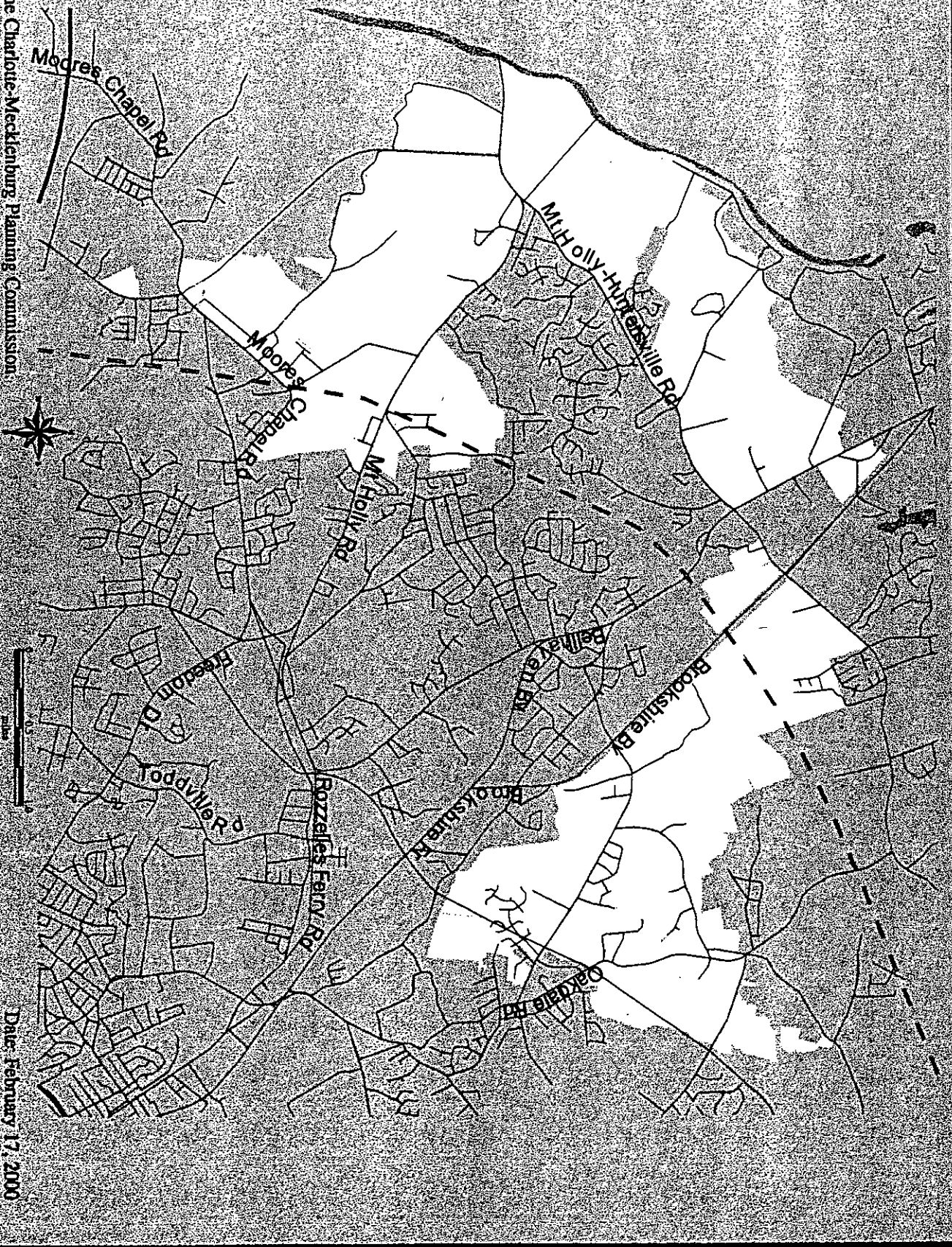
- Applications
- Correspondence
- Department Comments
- Land Use Consistency
 - Mail Info
 - Mapping
 - Other
- Site Plans



* 0 0 B R E A K 0 0 *


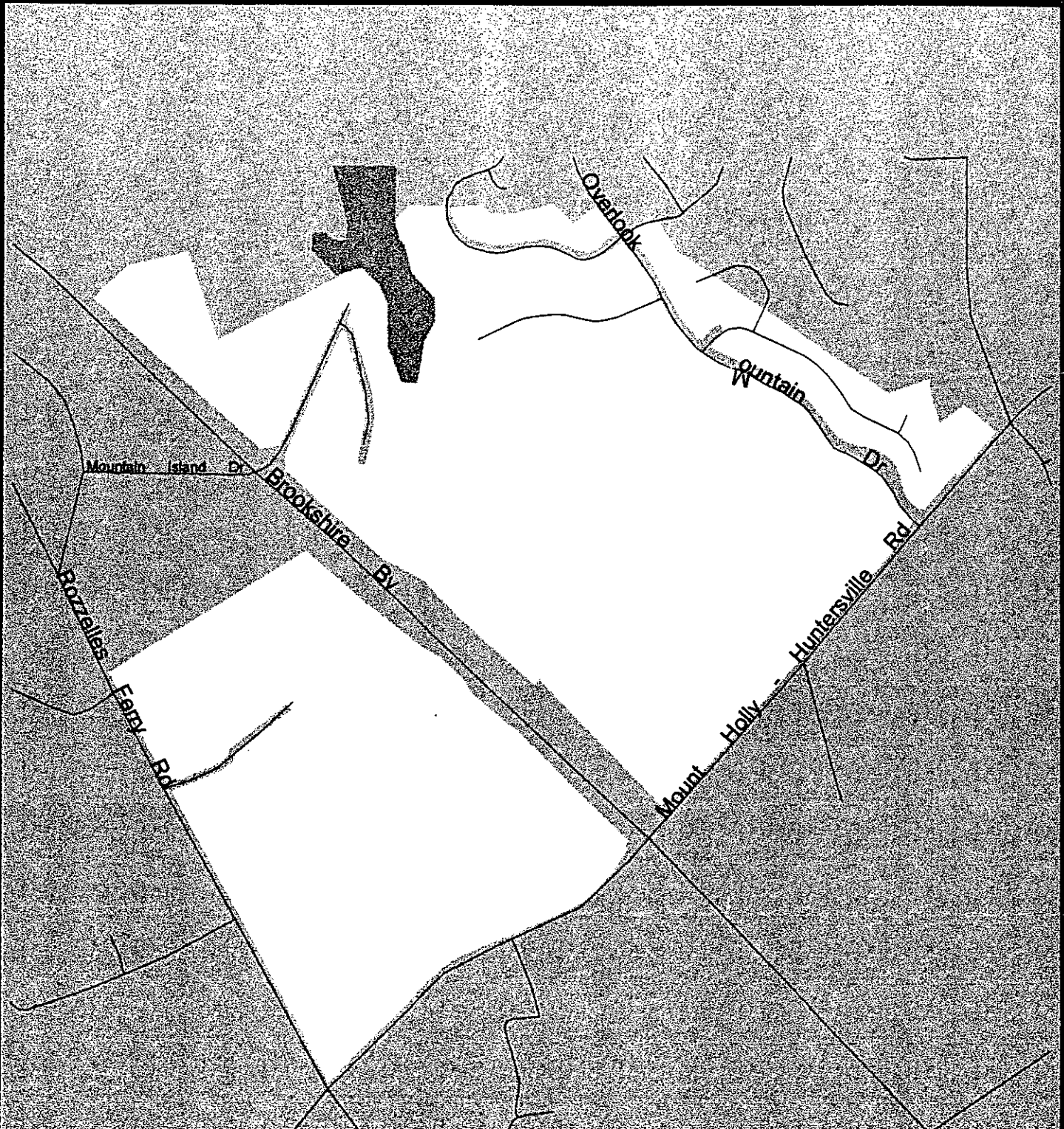
ETJ in the Lake Wylie Watershed

Produced by the Charlotte-Mecklenburg Planning Commission



Date: February 17, 2000

ETJ in the Mountain Island Lake Watershed



Petition #: 00-07(c)

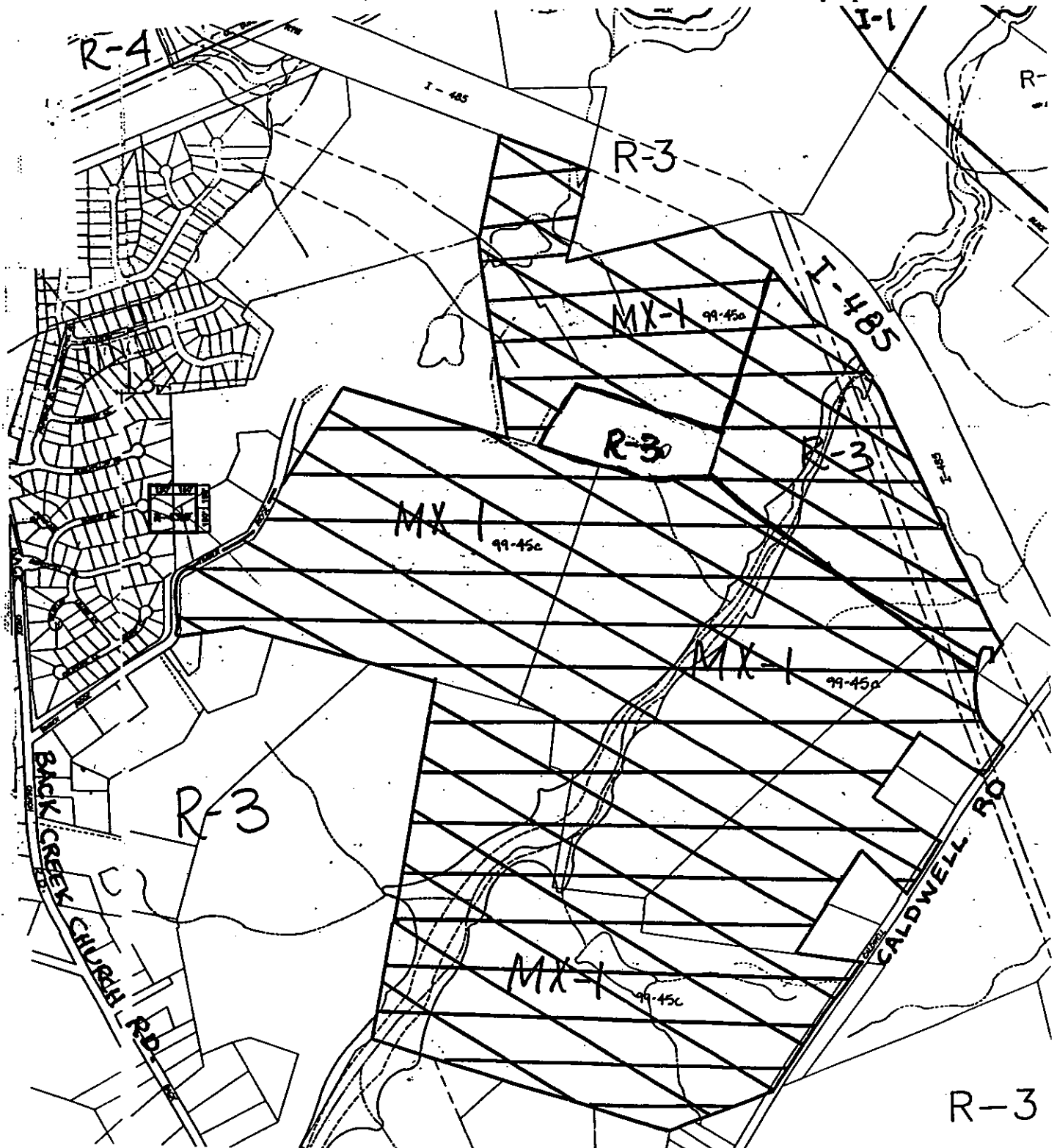
Petitioner: Forest City Land Group

Hearing Date: January 11, 2000

Zoning Classification (Existing): R-3 and MX-1

Zoning Classification (Requested): MX-1 and MX-1 S.P.A.

Location: Approximately 418 acres located off Timber Ridge Road, on the west side of Caldwell Road, east of Back Creek Church Road and south of proposed I-485.



Zoning Map #(s): 56 & 73 (57, 72)

Scale: no scale