




\* 0 0 B R E A K 0 0 \*



**ADVANCED  
IMAGING  
SYSTEMS**

www.aisimc.com

An Information  
Management Company

# City of Charlotte – Planning Dept. Scanning Rezoning Files

Petition # \_\_\_\_\_

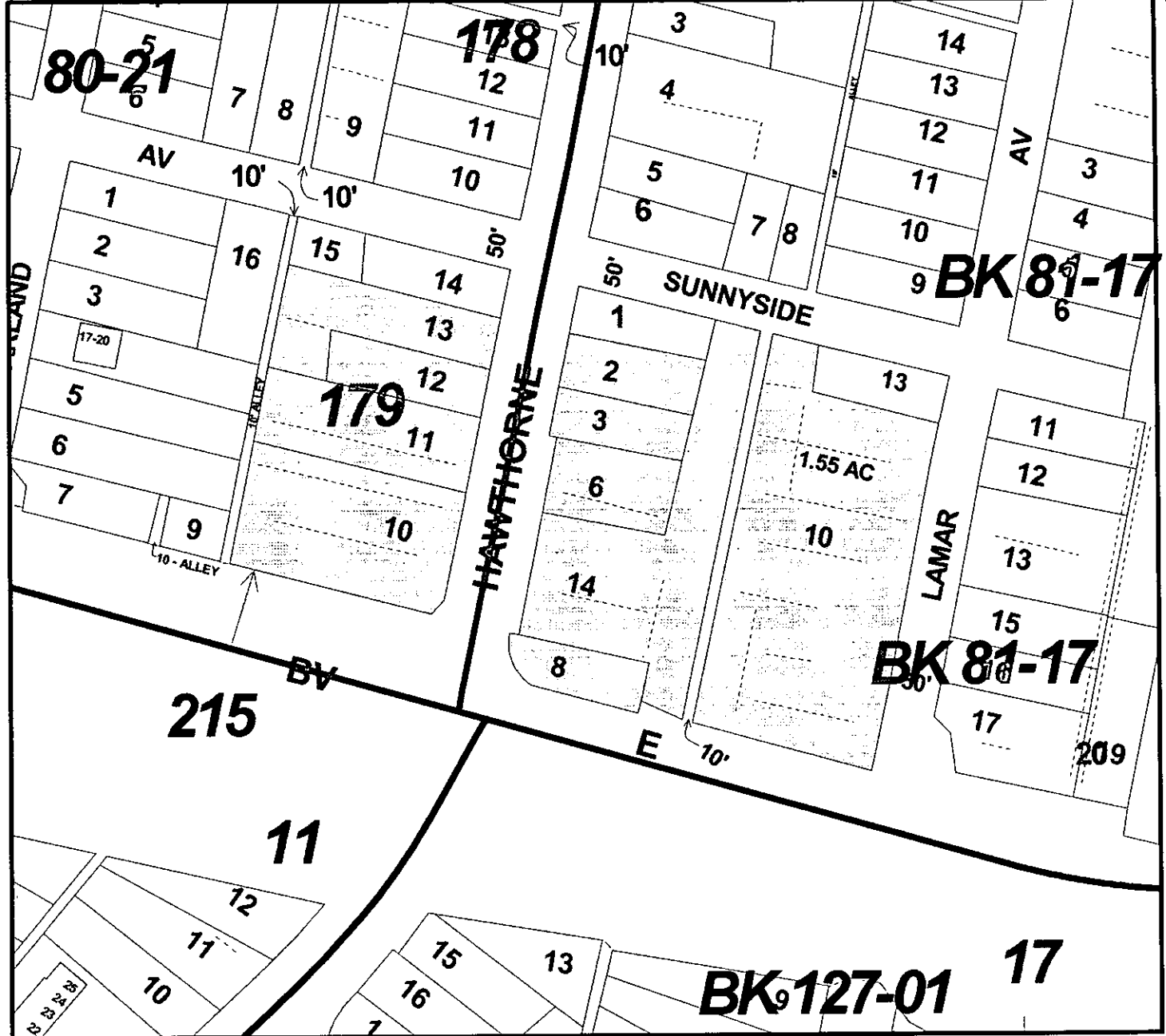
## Document type:

- Applications
- Correspondence
- Department Comments
- Land Use Consistency
  - Mail Info
  - Mapping
  - Other
- Site Plans



\* 0 0 B R E A K 0 0 \*

# MECKLENBURG COUNTY, NC GIS PUBLIC ACCESS SYSTEM




Tax Parcel Id#s Selected: 08021610, 08021611, 08021612, 08021613, 08117902, 08117903, 08117906, 08117908, 08117910, 08117914

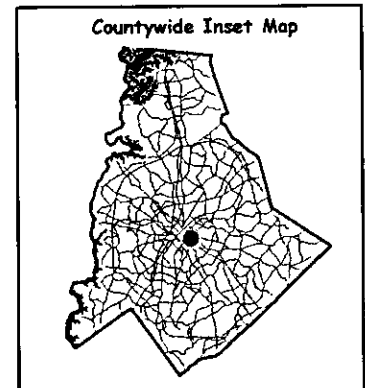
Tax Book & Page Selected: NA

**LEGEND**

- Rivers/Creeks/Streams
- I-485 Corridor
- Utility ROW
- Utility ROW
- Railroad ROW
- Water Bodies
- Tax Page Boundaries
- Tax Parcels



00-81



Scale : 1 Inch = 200 Feet  
 Map Created on Tuesday, March 7, 2000 11:44 AM

This map is prepared for the inventory of real property within Mecklenburg County and is compiled from recorded deeds, plats, tax maps, surveys, planimetric maps, and other public records and data. Users of this map are hereby notified that the aforementioned public primary information sources should be consulted for verification. Mecklenburg County and its mapping contractors assume no legal responsibility for the information contained herein.

Petition #: 2000-81

Petitioner: S&W Ventures, Inc. & Party Reflections, Inc.

Hearing Date: May 18, 2000

Zoning Classification (Existing): B-1 and R-22MF

Zoning Classification (Requested): B-1(CD)

Location: Approximately 0.62 acres located east of Hawthorne Lane, west of Lamar Avenue and north of Independence Boulevard.

